



***FAIRFIELD COUNTY ROAD  
INVENTORY PRIORITY POINTS LIST  
REVISED APRIL 2020***



**MASTER LIST**

**Based on New Districts Created By 2010 Census**

**And County Ordinance #674**

**This Master List Replaces Previous List of**

**April 2017**

**PREPARED BY:**



# Fairfield County Road Inventory As Revised April 2020

Using New Priority Points System Per Fairfield County Ordinance # 674

## TABLE OF CONTENTS

	Section
Introduction.....	A
Fairfield County Road Ordinance #674, dated March 13, 2017.....	B
All Fairfield County Roads in Alphabetical Order.....	C
Fairfield County Roads Prioritized by District.....	D
Fairfield County Roads Deleted from Original List and other Special Notes.....	E
Fairfield County Roads Previously Paved By Year.....	F
Fairfield County Common Driveways Not Eligible for Paving.....	G
Fairfield County Partial List of Private Driveways with Street Signs	
Unpaved Fairfield County Roads Listed in Order of Priority.....	H

**If you would like an electronic copy of this booklet, send  
email request to [bill.coleman@ice-eng.com](mailto:bill.coleman@ice-eng.com) or  
[amber.hunting@ice-eng.com](mailto:amber.hunting@ice-eng.com)**



## **INTRODUCTION**

April 15, 2020

To: Fairfield County Council and the County Transportation Committee

This notebook contains an updated Fairfield County Road Inventory effective April 1, 2020, based on County Ordinance #674, dated March 13, 2017, which amended County Ordinance #616, using the Priority Points Formula as established by the ordinance. Formula is shown on Page 13 in the ordinance and is as follows:

$$P=R+C+T+D$$

P=Priority Points

R=Number of residences at 2 points each. (Residence is defined as a permanent house or fixed mobile home. A residence does not include travel trailers, RVs, etc.).

C=Churches at 2 points each (Entrance must be on the roadway).

T=Thruway at 5 points each. (The definition of a thruway is defined as a short cut between 2 roads or a short cut on the same road, not a circle road or loop road).

D=Number of residences per mile (length of road in feet divided by 5280 then divide result into number of residences on road. Example:

A road is 1000 feet long and has 5 residences 1000

divided by 5280 = .189 miles

5 residences divided by 0.189 = 26.46

D = 26.46 Points

Once the points are established, the selection of roads to be paved, is made by rotating districts, using the highest points roads available in each district at the time. District 6 and 7 have no unpaved roads. Occasionally a road will be selected that has an outside situation, such as water main that is barely under existing roadway, that will not allow the road to be paved. In cases, such as this, the road is temporally bypassed and put at top of list until problem is resolved. When the problem is resolved, it is at the top of selection for the next year. These roads are listed at top of district sheet in SECTION D for each district.

SECTION B is the latest County Council Road Ordinance, which relates to roads in County.

SECTION C is an alphabetized section of this notebook, which lists all paved and unpaved county roads as well as common drives which are maintained by the county but not eligible for paving.

SECTION D lists the roads in each Council District in order of priority.

SECTION E is related to some special situations that have arose over the years.

SECTION F lists the roads that were paved by the CTC each year thru roads under contract for 2020.

SECTION G lists all roads that are common drives (CD), which are eligible for county maintenance but not paving. This section also lists all private drives (PD) that have street signs. Private drives are not eligible for any county maintenance.

SECTION H lists all unpaved county roads in order of paving priority.

If you would like an electronic copy of the 2020 Fairfield County Priority Points Book contact Bill Coleman at [bill.coleman@ice-eng.com](mailto:bill.coleman@ice-eng.com) or Amber Hunting at [amber.hunting@ice-eng.com](mailto:amber.hunting@ice-eng.com).



First Reading: 02/13/2017  
Second Reading: 02/27/2017  
Third Reading: 03/13/2017

## **ORDINANCE NO. 674**

### **AN ORDINANCE TO AMEND ORDINANCE NO. 616, ROADS, HIGHWAYS AND BRIDGES, AS FOLLOWS: REVISE SECTION 1-20-C. ROAD PAVING PROGRAM.**

#### **Sec. 1-1 Purpose.**

The purpose of this Ordinance is to define the mission, responsibilities and limitations of the Department of Public Works with regard to maintenance and construction of road and drainage infrastructure in Fairfield County.

#### **Sec.1-2 Jurisdiction.**

The provisions of this Ordinance shall apply to all lands within the jurisdiction of Fairfield County, South Carolina, and within the jurisdiction of those municipalities (Towns of Winnsboro and Ridgeway) that agree, through intergovernmental service contracts, to have these provisions administered within their corporate limits.

#### **Sec.1-3 Definitions.**

The following definitions apply to words and terms used in this Ordinance. All other words shall have their customary meanings:

- (a) *"C" Construction Program*: A State program by which State gasoline tax revenues are shared with Counties for transportation and road construction activities. The funds involved are commonly referred to as "C" funds and they are used at the discretion of a County Transportation Committee (CTC) appointed by the County's Legislative Delegation pursuant to Section 12-28-2740 of the S.C Code of Laws.
- (b) *County*: Fairfield County, South Carolina, its County Council or its administrative staff acting on its behalf.
- (c) *County Road Maintenance System*: All those public highways, streets and roads, paved and unpaved, that have been dedicated for public use and accepted by the County as prescribed in this chapter and which have not been accepted for maintenance by any other public entity.
- (d) *Driveway*: Any paved or unpaved way located on a single parcel of property and intended for vehicular access from a highway, street or road to one or more residences located on that parcel.

(e) *Common Driveway*: A section of roadway utilized by two or more occupied residences for providing access to a county road, highway or street. The County Public Works Department will only maintain the section of roadway that the two or more occupied residences actually utilize from the county road, highway or street. Any roadway past this area is not the responsibility of the County.

(f) *Easement*: A grant to the general public, a corporation, a specific person or persons or a public entity of the right to use a strip or parcel of land for a specific purpose. Fee simple title to the land remains with the grantor.

(g) *Easement and Right-of-Way Deed*: A legal document by which an easement or right-of-way, as defined herein, is granted by a property owner to the County. This document is executed by the property owner (grantor) and the County and recorded in the office of the Fairfield County Register of Deeds so that the easement or right-of-way becomes a permanent part of the public record and binds the grantor's successors in title to its provisions.

(h) *Highway, Street or Road*: The terms "highway", "street", and "road", as used herein, shall be general terms denoting a public way for the purpose of vehicular travel. The terms shall refer to the entire area within the right-of-way to include roadways, pedestrian facilities, bridges, tunnels, viaducts, drainage structures and all other facilities commonly considered component parts of highways, streets or roads. These terms are used interchangeably herein.

(i) *Prescriptive Easement*: An easement acquired for a specific purpose by long continued enjoyment or usage of property for that purpose. To a certain extent, it resembles title by adverse possession but differs to the extent that the adverse user acquires only an easement and not title. To create an easement by "prescription", the use must have been open, continuous, exclusive and under claim of right for the statutory period, which in South Carolina is twenty (20) years.

(j) *Private Road*: As it is used in this ordinance, a private road refers to a road that is not maintained by any public entity such as the County, the South Carolina Department of Transportation (SCDOT) or a municipality. Depending upon the granting of easements and accepted use, private roads may be used by those other than the property owners.

(k) *Public Road*: A public road refers to a road that is maintained by a public entity. This would include all roads in the County Road Maintenance System. In this case, the public is clearly entitled to use the road.

(l) *Quit-Claim Deed*: A deed of conveyance that is intended to pass any title, interest or claim which the grantor may have in the premises, but not professing that such title is valid, nor containing any warranty or covenants for title.

(m) *Right-of-Way*: A strip or parcel of land occupied or intended for occupancy by a street, road, railroad or other special use. Fee simple title may or may not be granted to the agency or entity acquiring the right-of-way, but the property is dedicated exclusively for the intended use and is platted separately and distinct from the adjoining lots or parcels.

#### **Sec. 1-4 Drainage on private property.**

(a) Drainage improvements and/or maintenance will be undertaken by County forces on private property only:

- (1) When the drainage system involved has been designed, approved and constructed in accordance with the County's Stormwater Management, Erosion and Sediment Control Regulations by SCDHEC and accepted by the County, or
- (2) When there is a clear and substantial public interest served in doing so and drainage easements are granted to the County on all of the property involved. For the purpose of this section, a public interest is defined as:
  - a. The correction of a serious health hazard, as designated by county or state health officials, affecting multiple residences and beyond the responsibility of an individual property owner.
  - b. The correction of a malfunction or inadequacy of the drainage system within the right-of-way of a publicly maintained street or road.
  - c. The correction of drainage problems associated with projects constructed by the County.
  - d. The maintenance of the structural integrity of the existing drainage infrastructure of the County.
  - e. The improvement of drainage for the benefit of the community. To benefit the community, drainage improvements must eliminate flooding that directly affects a minimum of four (4) residences and/or businesses situated on individual lots or inundates a public road.

Note: Correction of minor ditch erosion problems on private property will not be considered a substantial public interest.

(b) Easements will be obtained for any existing or proposed drainage facilities on private property before any work is performed thereon by County forces. Easements for maintenance of drainage facilities constructed without the County's approval of plans or inspections will not be accepted unless the property owners hold harmless and release the County from all claims resulting from deficiencies of the facilities.

(c) Except where the County has accepted an easement for maintenance of drainage facilities on private property as provided herein, maintenance is the responsibility of the property owner.

#### **Sec. 1-5. Maintenance of unpaved roads.**

(a) The Department of Public Works shall maintain all unpaved roads of the County which have been dedicated for public use regardless of whether or not the dedication was by law or usage. Those roads determined to have been dedicated shall be considered to be a part of the County Road Maintenance System.

(b) For purposes of ascertaining dedication by usage or by maintenance by the County, all unpaved roads which have been used by the public and/or maintained by the County for a period of twenty (20) years or more shall be deemed dedicated and shall be maintained by the Department of Public Works.

(c) Fairfield County will claim a prescriptive easement for all unpaved roads deemed to be dedicated as public roads by usage. Such easements will be considered as comprising the land actually maintained by the County as part of the road.

(d) Unpaved roads not maintained by the County under the provisions of (a) through (c) above, will be accepted for maintenance only when such maintenance will provide a substantial public benefit. For the purpose of this section, one or more of the following characteristics will constitute "substantial public benefit":

- (1) Provides access to a publicly owned facility, or
- (2) Comprises an integral part of the comprehensive transportation plan adopted by the County's planning agency, or
- (3) Comprises a part of an existing street/road network, and is used by the surrounding community, or
- (4) Provides the principle access to a minimum of three (3) occupied residences situated on individually owned parcels that are lots of record for tax purposes and does not exceed one fifth (1/5) mile in length per residence served.

(e) Only established, passable roads with an unobstructed width of twelve (12) feet for the entire length of the road will be maintained or accepted for county maintenance pursuant to subsection (d) above. Such roads will be maintained only up to a minimum serviceable condition and will not be substantially improved by the County.

(f) Occasionally, the County Transportation Committee, or their successor, may cause an unpaved county-maintained road to be paved. In no case will the county accept for maintenance any paved road with less than an unobstructed paved width of twelve (12) feet for the entire length of the road.

(g) Any road in the County, including those created as a part of a private driveway subdivision pursuant to the County's land development regulations, may be accepted by the County and brought up to paved or unpaved road standards as set forth in this Ordinance; provided that one hundred (100) percent of all property owners within the subdivision agree to same and that all costs incurred by the County to bring the road up to County paved or unpaved standards are paid by the property owners.

(h) The Department of Public Works shall maintain those unpaved roads determined to be dedicated under the provisions of this section. Such maintenance may include, but not be limited to:



- (1) Grading,
- (2) Applying crusher-run or gravel,
- (3) Installing street name and traffic control signs,
- (4) Installing driveways,
- (5) Cutting back overhanging branches,
- (6) Mowing shoulders, and/or
- (7) Drainage improvements,
- (8) Dust Control

**Sec. 1-6. Standards for streets and drainage.**

(a) Except as provided for in Sections 1-4 and 1-5 above, no drainage systems or streets will be accepted for maintenance by the County that have not been designed and constructed in accordance with the standards prescribed herein.

(b) Streets: The minimum acceptable street is paved, and the pavement design will be in accordance with the design standards adopted by the County Engineer. Provided, however, that an exception may be allowed whenever the County Council deems that the variance in design is minimal or of such nature that it will not otherwise pose an undue burden or risk upon the County. Where determined necessary and in the sole discretion of the County Council, the County, with the agreement of those property owners served by such roadway, may consent to accept a roadway with special conditions as to any particular nonconforming aspects with regard to county road standards.

(c) Storm Drainage: Drainage systems will be designed in accordance with the County's Stormwater Management, Erosion and Sediment Control Regulations by SCDHEC and the design standards adopted by the County Engineer.

(d) Specifications: Materials and construction of streets and drainage systems will be in accordance with the applicable sections of the current edition of the Standard Specifications for Highway Construction published by South Carolina Department of Transportation.

(e) Acceptance: County acceptance of new streets and drainage systems shall be accomplished through the acceptance of easement and right-of-way deeds. The County accepts no responsibility for the streets or drainage system until the deeds are executed by both parties and recorded.

(f) Warranty: As a prerequisite to the County's acceptance of new streets and drainage systems, the grantor (or an assigned agent thereof) shall provide the County with a bond in an amount equal to the construction cost, with surety and conditions satisfactory to the County, as a

warranty for a period of three (3) years. The warranty shall pertain to the design and construction of the streets and drainage system in accordance with these standards and their satisfactory performance during the warranty period. The warranty period shall commence with the formal acceptance of the roads by the County. The grantor (or an assigned agent thereof) is not responsible for repairing damage done to the roads subsequent to acceptance that was not a result of design or construction failure. The County may accept a bond in any one of the following forms:

- (1) A surety bond issued by a bonding company licensed to do business in the State of South Carolina, or
- (2) Escrow funds in an account in the name of Fairfield County, or
- (3) An irrevocable letter of credit issued by a responsible financial institution, or
- (4) A cash bond.

(g) Only those streets and drainage systems located in subdivision developments where individually owned lots front directly on the street rights-of-way will be accepted by the County. This will apply to residential, commercial and industrial subdivisions. Streets and drainage systems serving group developments such as shopping centers, apartment complexes, condominiums and mobile home parks will not be accepted for maintenance by Fairfield County.

#### **Sec. 1-7. Easement and/or right-of-way acceptance authority.**

The County Administrator and/or his designee(s) are hereby authorized to accept any easement or deed for rights-of-way, drainage easements, and sewer easements; emergency maintenance easements, dirt road rights-of-way, additional rights-of-way, sewer extension agreements, water line easements and other instruments authorized by the County Code of Ordinances; and is authorized to establish procedures for the acceptance and recording of such instruments.

#### **Sec. 1-8. Driveways.**

Driveway connections from the roadway to the right-of-way line will be provided on County maintained roads by the Department of Public Works, subject to the following limitations:

- (1) Only one driveway connection per residence, and a maximum of two per individual parcel of property, will be provided by the County. The Public Works Department will not install additional driveway connections.
- (2) Apron finish will match the finish of the County road to which it is attached.
- (3) A maximum of twenty-four (24) feet of pipe, not exceeding eighteen (18) inches in diameter, will be provided by the County. Larger diameter pipe may be installed by the Public

Works Department provided the property owner pays the additional costs incurred for materials.

(4) Pipe diameter larger than eighteen (18) inches will require approval by the County Engineer.

#### **Sec. 1-9. Surplus dirt.**

Surplus dirt excavated on County projects, which must be hauled away and disposed of off-site, may be placed on private property, with the property owner's consent, provided that:

(1) Disposal there is more economical than hauling the dirt to the nearest County owned disposal site, and

(2) The property owner releases and holds the County harmless for any damages or liability resulting from placement of the dirt on his property, and

(3) All applicable permitting requirements by the County or SCDHEC have been or will be met

(4) A reasonable effort is made to insure a fair and equitable distribution among property owners who want the dirt.

#### **Sec. 1-10. Street name signs.**

(a) The Department of Public Works shall erect and maintain street name signs on all public streets within the jurisdiction and authority of the County. Signs will be metal blanks on metal posts fabricated in a standard design established by the County Administrator and/or his designee(s).

(b) The developer of any new subdivision constructed within the jurisdiction and authority of the County is responsible for the initial installation of street name signs in accordance with an approved signage plan. All street signs shall comply with the County's design standard for retro-reflectivity.

(c) The Department of Public Works may erect street name signs at the intersections of private streets with public streets, at no cost to the residents, when there are residences with addresses on that private street.

(d) Overhead signs may be installed at selected intersections at the discretion of the County Administrator and/or his designee(s).

(e) In conjunction with subsection (a) above, the County standard for street name signs shall be included in published road design standards developed by the County Engineer. The standard shall address sign material, installation, visibility, and color. The Department of Public Works shall maintain street name signs to the County standard after acceptance of the streets.

**Sec. 1-11. Traffic engineering.**

(a) Traffic engineering on County maintained highways, streets and roads shall be in accordance with the South Carolina Manual on Uniform Traffic Control Devices latest edition.

(b) Traffic control signs on County maintained highways, streets and roads shall comply with the standards contained in the South Carolina Manual on Uniform Traffic Control Devices latest addition.

(c) The developer of any new subdivision constructed within the jurisdiction and authority of the County is responsible for the initial installation of all necessary traffic control signs in accordance with an approved signage plan. The Department of Public Works shall maintain the signs after acceptance of the streets.

(d) The use of speed bumps, humps or tables to control speeds on County maintained highways, streets or roads shall have the pavement markings and signage as outlined in the South Carolina Manual on Uniform Traffic Control Devices latest edition.

**Sec. 1-12. Street lighting.**

The County shall not provide street lighting on any highway, street or road until such time as sufficient funds are appropriated to provide that service county-wide. Homeowners or homeowner's associations may obtain street lighting through contractual arrangements with the electric utility serving their area.

**Sec. 1-13. Emergency maintenance of roads.**

(a) No work may be performed on any roadway not already maintained by the County unless the County Administrator and/or his designee(s) determines that access to such roadway is necessary for the performance of one (1) or more public functions, and the following conditions exist:

- (1) Such a roadway is the only access for one (1) or more property owners or residences, and
- (2) Emergency medical services, sheriff department vehicles, and other county vehicles cannot, in the lawful performance of their duties, gain full and immediate access to at least one (1) residence unless road scraping is performed, and
- (3) At least one (1) of the properties to be accessed is used as a primary residence.

(b) Any work pursuant to this Section will be done on a one-time basis only. In such cases, the County Department of Public Works is limited to the minimum improvements that will allow full and immediate access to the affected residences. Crusher-run, gravel, pipe or other materials will not be routinely provided.

(c) This Section is not applicable to roads providing access to private driveway subdivisions that were created under the County's land development regulations.

**See. 1-14. Abandonment of public roads and right-of-way.**

(a) Any person or organization wishing to close an existing public street, road, or highway in Fairfield County to public traffic shall petition a court of competent jurisdiction in accordance with Section 57-9-10, et seq. of the South Carolina Code of Laws. The petition shall name Fairfield County as a respondent (unless the County is the petitioner). The County Attorney shall advise the court with regard to the County's concurrence or opposition after consultation with the County's planning, public works, and emergency services departments, and after consideration by County Council. It shall be the responsibility of the petitioner to physically close the roadway if a petition is successful. The County Attorney may submit such petition on behalf of Fairfield County if so directed by County Council.

(b) Any person or organization wishing the County to abandon maintenance on an existing County-maintained street, road, or highway shall submit to the Public Works Department a petition to do so signed by the owners of all property adjoining the road and by the owners of all property who use the road as their only means of ingress/egress to their property. The petition shall state that the property owners release and indemnify the County from any duty to maintain the road. At the recommendation of the County Engineer, the County Administrator shall have the authority to act on a petition that involves a dead-end road; County Council shall have the authority to approve petitions under all other circumstances. If the petition is approved, the County Engineer may require the property owners to place an appropriate sign alongside or at the end of the road.

(c) Any person or organization wishing to acquire ownership of an unused road right-of-way in the County (including a public right-of-way that is dedicated either by deed, prescription, or recordation of a plat) may submit a petition for consideration by County Council. If it is determined by the County's planning department and public works department that the right-of-way will not be utilized by the County for road purposes, County Council may approve a quit-claim deed conveying the County's interest to the owners of the adjoining property. Unless the owners of the adjoining property agree to another division, each may acquire that portion of the right-of-way adjacent to his/her property on his/her side of the right-of-way's centerline. The grantee(s) of the quit-claim deed(s) shall be responsible for preparing the deed(s) prior to County Council's consideration of the request. Upon approval and execution of the deed(s), the grantee(s) shall be responsible for recording the deed(s) in the office of the Register of Deeds and for returning a filed copy to the office of the County Attorney. The County Council may require the grantee(s) to pay up to the fair market value, as determined by the County Assessor's Office, in exchange for the conveyance of the right-of-way. Upon recordation of the deed, the County Assessor's Office shall adjust the appraisal of the adjoining parcels to reflect the value of the additional property.

### **Sec. 1-15. Temporary closing of streets and roads.**

(a) Request. Any party desiring to have any street or road temporarily closed in the County shall submit a written request to the County Administrator.

(b) Deadlines for requests. All written requests must be submitted to the County Administrator at least ten (10) days prior to the requested closing date.

(c) Appointment of person accountable. All parties requesting such temporary closure shall designate one (1) person who shall act as spokesman for the party, as well as supervise all activities for the duration of such closing.

(d) County Administrator consideration. The County Administrator shall consider, within five (5) days, all timely submitted requests made by such parties. If approved, the County Administrator shall request the Sheriff to take appropriate action to blockade the requested streets and/or roads and the Clerk of Council shall advertise to the public through the news media all approved temporary closings. The cost of such advertising shall be borne by the parties requesting the temporary closures,

(e) Duration. All streets and roads closed pursuant to this Section shall be blockaded for a period normally not to exceed twenty-four (24) hours. Such duration, however, may be amended by the County Administrator at his/her discretion on an event basis.

(f) Emergency closings. Requests for temporary closing received less than ten (10) days prior to the requested closing date may be considered as an emergency closing if, in the opinion of the County Administrator, such closing is warranted; provided, that such action would not conflict with the public interest and, further, that there exists sufficient time for appropriate action to blockade requested streets and/or roads. All applicants will be placed on notice that future requests must be submitted to the County Administrator ten (10) days prior to the requested closing date.

### **Sec. 1-16. Work on private property.**

The County Department of Public Works is prohibited from performing any work on private property not specifically authorized under the provisions of this Section except in emergency situations involving public health or safety and authorized, in writing, by the County Administrator.

### **Sec. 1-17. Construction of new roads.**

No new roads will be constructed by the County Department of Public Works unless specifically directed by the County Council.

**Sec. 1-18. Trees on private property.**

The County Department of Public Works may remove dead trees on private property when there is a clear danger that they will fall onto a public road.

**Sec. 1-19. "C" construction program.**

(a) All funds available to the County Council through the "C" construction program will be used exclusively for maintenance and construction of publicly owned streets and roads in the county, and the drainage facilities directly related thereto.

(b) The County Administrator and/or his designee(s) will be responsible for implementing systematic programs for resurfacing of existing streets and new construction funded with "C" funds. New construction may include any of the following:

- (1) Paving existing unpaved roads,
- (2) Widening existing roads,
- (3) Intersection improvements,
- (4) Transportation Improvement Projects (including traffic signal devices),
- (5) Traffic Safety Projects,
- (6) Drainage Improvements (including drainage basins, curb and gutter, etc.), or
- (7) Sidewalks.

(c) The County Administrator and/or his designee(s) may provide staff support to the County Transportation Committee as requested for coordination of the "C" Construction Program for Fairfield County.

(d) The County Finance Department or their consultant may provide all financial services required for administration of the County's "C" fund allocation if requested by the County Transportation Committee.

(e) Fairfield County Council has the right to supersede the funding for the road priority program as described in Sec. 1-20 for economical development priorities and other special circumstances including but not limited to new industries, schools and or subdivisions.

(f) In the event of funding shortfalls, the County Administrator and/or his designee(s), County Council and the County Transportation Committee will evaluate the priority system and determine which projects to complete.

(g) The County Transportation Committee and/or their designee shall update the road

priority list every three (3) years.

(h) The priority list dated September 2012 provided by the County Transportation Committee shall be included in this ordinance for the original road priority list "Attachment A.",

#### **Sec. 1-20. Road paving program.**

(a) Road construction and paving projects administered by the County and funded from "C" funds shall be accomplished in accordance with a consistent, systematic program established and administered by the County Administrator and/or his designee(s). Such program shall have the following basic characteristics:

- (1) Only County maintained roads will be paved utilizing public funds,
- (2) All County maintained dirt roads are eligible for paving providing the county standards are met, and
- (3) Paving will be accomplished in priority order at a rate permitted by availability of funding.

(b) The County Administrator and/or his designee(s) will acquire and maintain the following data on all roads proposed for paving, and post this information in the Fairfield County Library:

- (1) Name,
- (2) Beginning and ending points,
- (3) Length in miles and hundredths of a mile, and
- (4) Council District.

(c) In addition, the following data pertaining to the roads priority for paving will be obtained and recorded for each road:

- (1) Number of permanent type resident's homes accessed from the road, and
- (2) Number of Churches accessed from the road.

For the purpose of determining the number of homes and churches accessed from a road, only those on parcels with no existing paved road frontage will be counted.



Any road that becomes eligible for paving, based on the priority points formula, that begins on an unpaved County road, the unpaved County road will be paved as part of the eligible road.

(d) Roads will be prioritized in accordance with the following procedure:

A road's priority for paving will be established by the number of points accredited to it as described below with the highest total of points constituting the highest priority. The priority factor (P) is calculated by the formula:

$$P=R+C+T+D$$

P=Priority Points

R=Number of residences at 2 points each. (Residence is defined as a permanent house or fixed mobile home. A residence does not include travel trailers, RVs, etc.).

C=Churches at 2 points each (Entrance must be on the roadway).

T=Thruway at 5 points each. (The definition of a thruway is defined as a short cut between 2 roads or a short cut on the same road, not a circle road or loop road).

D=Number of residences per mile (length of road in feet divided by 5280 then divide result into number of residences on road. Example:

A road is 1000 feet long and has 5 residences

1000 divided by 5280 = .189 miles

5 residences divided by 0.189 = 26.46

D = 26.46 Points

Roads located in two districts will be considered in the district in which the road begins. In all cases where the road ties into other roads on both ends, the beginning point will be the tie-in at the northern or eastern most point. The ending point is the opposite end. If the road is a dead end, the beginning point will be the tie-in to another road.

On County roads with a common driveway, residences on the common driveway will be included in the count of the primary road since the common driveway is not eligible for paving.

County maintained feeder roads less than 1,000 feet with residences will be considered as part of the primary road and both roads will be surfaced as one project. County maintained feeder roads greater than 1,000 feet will not be combined with the primary road and will be considered a separate project. (A feeder road is defined as a secondary road used to bring traffic to a primary road).

(e) Highways, streets or roads constructed or paved under the County's jurisdiction and maintained by Fairfield County shall meet the design and construction standards contained in Section 1-6, above.

(f) The County Administrator and/or his designee(s) shall, within the best judgment of the engineering staff, establish appropriate alternate design and construction standards for low volume rural roads as a means of ensuring maximum cost effectiveness of road paving funds.

(g) Road paving "C" funds will be distributed by the County Transportation Committee in conjunction with County Council.

(h) The order of roads to be selected for paving shall meet the following criteria:

- (1) One per district,
- (2) Based on worst to best by priority list,
- (3) Availability of funds.

#### **Sec.1-21. Transportation Improvement Program.**

All public funds available to Fairfield County for transportation system improvements shall be expended in accordance with a comprehensive transportation improvement plan. This would apply to:

- (a) Connector roads,
- (b) Intersection improvements,
- (c) Widening,
- (d) Turn lanes, and
- (e) Alignment improvements.

## **Sec. 1-22. Sidewalks.**

Public funds may be used by the County for construction of sidewalks. The County Administrator and/or his designee(s) shall be responsible for establishing a systematic program for identifying, prioritizing, and implementing sidewalk construction projects. The principal focus for such program will be the safety of children walking to school, to school bus stops, or to neighborhood/public recreation facilities.

## **Sec. 1-23. Condemnation/compensation.**

(a) In general, Fairfield County will not compensate property owners for easements or rights-of-way on public works projects from which they directly benefit. Exceptions may be made, however, when:

- (1) Unusual circumstances make payment of a reasonable amount of compensation more economical than resorting to condemnation,
- (2) Deadlines for completion of a project preclude the expenditure of time required for condemnation, or
- (3) Compensation is awarded through the condemnation process.

(b) Condemnation of easements or rights-of-way on any County public works project shall require the prior approval of the County Council. An appraisal of affected property parcels shall accompany a staff recommendation to County Council for condemnation of property.

## **Sec. 1-24. Encroachments on county-maintained roads.**

(a) Generally,

- (1) An encroachment permit, approved by the County Engineer's office, shall be required for all construction, undertaken by parties other than the Fairfield County Public Works Department or its authorized contractor, within or affecting the right-of-way of any County maintained highway, street or road. This requirement shall apply, but not be limited, to:
  - a. Driveway connections involving a curb cut or pipe installation,
  - b. Curb cuts,
  - c. Utility taps,
  - d. Utility installations,
  - e. Excavations within rights-of-way,
  - f. Storm drainage installation,

- g. Storm drainage discharge, and
  - h. Subdivision entrances signs or gateways.
- (2) The permittee shall indemnify the County for any liability incurred or damages sustained as a result of the encroachment.
- (3) The permittee shall be responsible for:
- a. Notifying the County Engineer's office when construction begins on an encroachment,
  - b. Ensuring that a copy of the encroachment permit is on the construction site, and
  - c. Ensuring that the construction and the restoration of the roadway have been approved by the County Engineer's office.

(b) Excavations in streets.

- (1) An encroachment permit shall be required for each excavation in a County road before the work is commenced. Work under such permit shall be commenced within the time specified on the permit; otherwise the permit shall become void. All permits shall be kept at the place of excavation while the work is being done and exhibited whenever called for by any person having the authority to examine the same. There shall be no more than one-half (1/2) the width of any street or alley opened or obstructed at any one time; tunneling may be allowed, provided that no authorized underground construction shall be damaged or interfered with. All portions of the street excavated shall be put in as good condition as before the excavation was made. The trench or excavation shall be refilled, thoroughly rammed and compacted within the time specified on the permit after making the connection or repairs. When an excavation is made in any paved County road where it is necessary to remove paving, the person to whom the permit was issued for such excavation shall leave a written notice with the County Department of Public Works and such notice shall state that the excavation has been properly filled, tamped, and is ready for repaving. Whenever any person making any excavations in the street or alley fails to refill, in the proper manner, as required by this Section or fails to maintain the same for a period of one (1) year, then the County Council shall cause the work to be done and the cost thereof shall be charged against the bond.
- (2) Where such excavations occur in a state or federal highway, permission shall be obtained from the state or federal highway department before any work is commenced.
- (3) Public protection requirement.

- a. It is hereby required that for every excavation made on public property, proper safeguards shall be provided against injury to the public; barricades shall be provided at five (5) foot distances, and such barricades shall completely encircle all open excavations or trenches. All barricades, as required by this Section, shall have at least one sign placed thereon in a conspicuous manner, indicating the name of the person causing such excavation. When approved, steel plates of sufficient strength may be used to cover excavation to prevent blocking of street.
- b. From sunup to sundown there shall be placed, at a distance of not less than one hundred (100) feet, sufficient numbers of reflective traffic barrels to warn the public of dangerous excavation. From sunset to sunrise there shall be placed, at a distance of not less than one hundred (100) feet, sufficient reflective traffic barrels or reflective four (4) foot cones to indicate the length of the excavation in the public thoroughfare and to warn the public of dangerous excavation.
- (c) Anyone who encroaches on the right-of-way of a County maintained highway, street or road without securing an encroachment permit or who fails to adequately restore the road and right-of-way after an encroachment shall be deemed guilty of a misdemeanor, and shall be subject to the general penalty provisions of this Code. Each day that the unauthorized encroachment exists, or that the inadequacy exists following notification, shall be considered a separate offense.

## **EASEMENTS ON PUBLIC STREETS**

### **Sec. 1-34. Easements on, over, under and across public streets and property.**

- (a) Generally,
  - (1) Easements over, under and across public streets and property controlled by the County shall be granted only for a public purpose, convenience, necessity, or to facilitate the provision of water, sewer, electricity, transportation or other utility.
  - (2) The grantee of such easement shall certify the purpose of such easement, the area affected, the necessity and the fact that the area affected does or does not receive similar services from another public or private utility.
  - (3) Prior to the granting of such easement, the grantee shall provide a written assurance that he, she, or it will comply with all applicable local, state and federal laws and regulations including, but not limited to, public safety, job safety, wage and hour laws, health standards and such other requirements as are necessary to ensure the public's safety at any time, during construction, repairs, or otherwise, should injury to person or property occur as a result of acts and/or omissions to act by such grantee, his, her, or its heirs, executor, successors or assigns.

- (4) Prior to any construction, installation, erection or repair of any such improvements and appurtenances on, over, under or across such streets or property as may be authorized by such easement, the grantee shall notify the County Department of Public Works, the County Sheriff's Department and the County Administrator at least forty-eight (48) hours in advance.
- (5) The grantee shall provide the County Administrator and/or his designee(s) or his designee with certificate(s) of insurance verifying the grantee currently has the insurance required by the County. All such insurance policies shall be issued by an insurer satisfactory to the County, and the insurer shall have a rating in the A categories of Best Insurance Reports. The certificate(s) shall include a provision that not less than 30 days' notice will be given to the County prior to cancellation, termination or reduction in coverage. In addition, the grantee shall also provide such prior notice to the County Administrator and/or his designee(s). The term of all insurance shall be not less than any time the grantee or anyone with a contract to perform work on the grantee's projects shall be performing such work. Insurance shall consist of the following:
- a. At its expense the grantee shall for the term required by the County maintain a commercial general liability policy for bodily injury, personal injury, completed operations and property damage in a coverage amount of not less than \$1,000,000 per occurrence and \$2,000,000 annual aggregate, and a business auto policy for bodily injury and property damage in a coverage amount of not less than \$1,000,000 per occurrence. The forms shall be ISO (Insurance Services Office, Inc.) or comparable to them. Fairfield County Government shall be named an additional insured, except when the grantee is a governmental entity. Grantee shall provide its insurer a copy of any agreement with or requirement by the grantee regarding insurance.
  - b. At its expense the grantee shall for the term required by the County maintain the workers' compensation coverage required by S.C. law. The grantee shall provide a certificate for insurance for this coverage in the manner required by this subsection (5).
- (6) The grantee shall indemnify and hold harmless the County, its successors and assigns, from and against all loss, costs, expenses, including attorneys' fees, claims, suits and judgments whatsoever in connection with injury to or death of any person or persons or loss of or damage to property, and further claims, suits and judgments whatsoever in connection with injury to or death of any person or persons or loss of or damage to property, and further claims, suits and judgments whatsoever by third parties resulting from the interruption of traffic caused by or in any way connected with the construction, installation, erection, repair or maintenance, use or presence of any such improvements or appurtenances, however caused.

- (7) The grantee shall bear all costs of furnishing flagging protection, warning devices and inspection services, as well as the costs of restoring the affected area to its original condition.

(b) Fees, charges or water rents.

- (1) In consideration for the granting of such easements by the County, the grantee shall pay to the County such fees, charges, or portions of fees and water rents as shall be from time to time established by the County Council.
- (2) Initial fees, charges, water rents or portions thereof shall be those as are in force and effect at the time the easement is granted and shall be remitted to the County Finance Department on a monthly basis.
- (3) Prior to any increase in fees, charges or water rents, at least thirty (30) days' notice prior to the effective date shall be given to those grantees so affected.
- (4) Any grantee affected by any such increase may request a hearing by County Council or its duly authorized representative, provided such hearing is requested in writing within twenty (20) days of the giving of notice as required in subsection (b)(3) of this Section.
- (5) Such request for hearing shall stay the implementation of such increase for an additional fifteen (15) days beyond the thirty-day notice period, but thereafter such increase shall go into effect and so continue until such time as changed by County Council, general law, or a court of competent jurisdiction.
- (6) Such increase as is collected subsequent to such request for hearing shall be placed in escrow pending a ruling by County Council. In the event of a reduction of the increase, such difference shall be refunded to the grantee.
- (7) Only that increase collected from a grantee that has requested a hearing shall be so escrowed. Increases collected from grantees that do not request a hearing will not be escrowed.
- (8) In the event County Council, after hearing, refuses to reduce the increase, the funds so escrowed shall immediately revert to the general fund or such other fund as has been designated by County Council.
- (9) In the event the hearing provided for in subsection (b) (4) of this Section is held by the duly authorized representative of County Council, the representative shall report his/her findings and recommendations to County Council within ten (10) working days thereafter.
- (10) The failure of County Council to affirmatively reduce the increase by the second meeting after a receipt of such report shall constitute a ratification of its previous action establishing such increase.

**Sec.1-35. Adoption not to constitute waiver.**

(a) The adoption of this chapter shall not be deemed an acceptance of liability nor a waiver of the doctrine of sovereign immunity.


(b) The adoption of this chapter shall not be deemed a waiver of the release clause contained in the standard easement and right-of-way deed.

SECTION II. Severability. If any section, subsection, or clause of this ordinance shall be deemed to be unconstitutional or otherwise invalid, the validity of the remaining sections, subsections, and clauses shall not be affected thereby.


SECTION III. Conflicting Ordinances Repealed. This ordinance replaces ordinance number 616 in its entirety, and all ordinances or parts of ordinances in conflict with the provisions of this ordinance are hereby repealed.

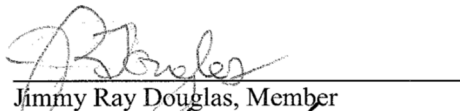
SECTION IV. Effective Date. This ordinance shall go into effect upon its adoption by the Fairfield County Council.

ADOPTED THIS 13<sup>th</sup> DAY OF March, 2017 BY ORDER OF THE  
FAIRFIELD COUNTY COUNCIL.


  
William B. Smith, Jr., Chairman

  
Bertha Goins, Vice-Chair


  
Daniel W. Ruff, III, Member

  
Jimmy Ray Douglas, Member

  
Mikel Trapp, Member

  
Cornelius Robinson, Member

ATTEST:

  
Patti Locklair, Clerk to Council



# ALPHABETIZED



**ALL FAIRFIELD COUNTY ROADS**  
Revised March 2020



**Fairfield County**  
Transportation Committee

PRIORITY #	ROAD NAME	SURFACE	DISTRICT	WIDTH	LENGTH	BEGIN	END	POINTS
	Acer Lane	P	7	12	899	Kincaid Bridge Road	Dead End	
	Aceway Lane	PD						
78	Action Lane	D/G	1	16	313	Macedonia Church Rd	Stoneridge Road	5
	Adam Drive	PD						
32	Adventure Drive	D/G	1	12	1085	US 21	RR	20.599078
	Against the Wind Road	P	2	17	1880	Longtown Road	Longtown Road	
	Agnew Road	P	4	14	1563	West Peach Road	Circle Road	
	Alder Road	D/G	2	12	796	Durham Place Road	Roller Coaster Road	0
	Alpfa Drive	PD						
33	Angel Drive	D/G	2	12	580	US 21	Dead End	33.310345
	Angle Drive	P	1	15	929	US 21	Dead End	
	Antioch Cemetery Road	P	2	17	9240	River Road	Old Windmill Road	
	Arrowhead Road	PD						
	Ashley Oaks Road	P	1	16	2631	US 21	Gate	
	Auburn Drive	D/G	1	13	1591	S-99	S-99	0
37	Autumn Drive	D/G	1	12	2461	SC 34	Gate	16.581877
	Auxiliary Lane	P	1	12	341	Carolina Drive	Dead End	
	Back Forty Place	P	5	14	2230	SC 269	Dead End	
	Baltic Circle	PD						
	Banks Weir Road	P	3	16	10666	Maggie Harris Road	Old Douglass Road	
	Barber Circle	CD						
	Barber Lane	CD						
	Barber Road	P	7	18	22335	SC 34	State Road	
	Bard Drive	P	3	14	3311	Anderson Quarry Road	Dead End	
	Bark Lane	PD						
	Barnacle Lane	D/G	3	12	1009	Two Creek Road	Dead End	
	Bayberry Drive	D/G	7	12	8193	Horse Creek	Gate	
	Beech Lane	CD						
	Belk Circle	CD						
	Bell Oaks Road	P	1	15	3415	EOP	Dead End	
	Ben Dorsey Lane	CD						
	Beth Circle	D/G	3	12	3005	Ashford Ferry Road	Ashford Ferry Road	

PD - Signed Private Drives Not Eligible for County Maintenance

CD - Common Drives, Eligible for County Maintenance, But Not Paving

\*Neason Lane and Neason Lane Extension are at top of list when water line problems are resolved

# ALPHABETIZED



**ALL FAIRFIELD COUNTY ROADS**  
Revised March 2020



**Fairfield County**  
Transportation Committee

PRIORITY #	ROAD NAME	SURFACE	DISTRICT	WIDTH	LENGTH	BEGIN	END	POINTS
	Blacksmith Lane	P	4	12	482	SC 215	Dead End	
	Blaze Lane	P	4	12	448	Keyhole Drive	Keyhole Drive	
45	Blazing Star Circle	D/G	4	12	2078	Old 21	Old 21	9.0818094
	Blue Bird Lane	P	2	14	330	Wateree Creek Valley	Dead End	
	Blue Moon Drive	CD						
	Blue Rock Lane	P	3	12	800	Possum Branch Road	Cul-de-Sac	
82	Blue Sky Lane	D/G	2	13	1274	Park Road	Dead End	24.577708
	Bluefield Drive	P	3	13	1092	McConnell Road	Dead End	
	Bluff Trail	CD						
	Bob's Point Lane	P	4	13	1600	SC 215	Dead End	
	Bobwhite Drive	P	7	12	1537	Kincaid Bridge Road	Dead End	
19	Boomerang Road	D/G	3	12	1257	Landis Road	Dead End	12.400955
	Bracken Drive	P	1	16	2211	Old 21	Dead End	
	Branch Lane	CD						
	Branham Lane	P	1	12	417	Centerville Road	Branham Trail	
	Branham Trail	CD						
	Brantley Avenue	P	1	16	1244	Smallwood Road	Cul-de-Sac	
	Brasley Circle	P	4	14	792	SC 269	Dead End	
	Breaker Lane	CD						
	Brice Farris Lane	PD						
	Bridal Spur Lane	PD						
	Bristol Drive	PD						
	Broach Lane	P	1	13	585	US 21	Dead End	
	Brooks Drive	PD						
10	Brooks Quarry Road	D/G	5	12	764	Rion Road	Dead End	26.732984
56	Broome Mill Road	D/G	5	18	6858	US 321	End Of Pavement	7.7699038
	Brown Lane	PD						
	Brown's Bridge #2	D/G	4	14	1865	End of Pavement	Bridge out	0
	Brown's Bridge Road #1	P	4	15	9815	SC 215	Bridge Out	
	Brymer Lane	CD						
4	Buck Run Road	D/G	5	14	748	Hungary Hollow Road	Gate	27.176471
	Buckberry Lane	CD						

PD - Signed Private Drives Not Eligible for County Maintenance

CD - Common Drives, Eligible for County Maintenance, But Not Paving

# ALPHABETIZED



**ALL FAIRFIELD COUNTY ROADS**  
Revised March 2020



**Fairfield County**  
Transportation Committee

PRIORITY #	ROAD NAME	SURFACE	DISTRICT	WIDTH	LENGTH	BEGIN	END	POINTS
97	Bull Run Road #1	D/G	3	17	6081	Patrick Road	Bridge	2.8682782
89	Bull Run Road #2	D/G	3	12	2371	Bridge	Bridge	4.2269085
34	Bull Run Road #3	D/G	3	14	17941	Bridge	Countryside Drive	9.1771919
43	Bunny Lane	D/G	2	12	1400	Old Airport Road	Dead End	28.857143
	Burley Drive	PD						
63	Butler Drive	D/G	2	13	739	Park Road	Dead End	27.434371
	Buttercup Lane	P	4	12	312	SC 215	Blacksmith Lane	
	Byrd Drive	CD						
	Calico Farm Road	P	4	12	1461	SC 215	Straight Shot Road	
	Calkin Lane	CD						
112	Cammack Road	D/G	2	13	8702	Old Douglas Road	SC 34	7.8202712
	Canty Circle	CD						
	Carriage Hill Circle	PD						
	Cason Road	P	3	16	2371	US 321	Dead End	
	Cathcart Pond Drive	PD						
	Caution Drive	P	3	15	1056	SC 200	Dead End	
	Cedar Court Extension	P	5	16	1885	Woodbury Drive	Dead End	
	Cedar Lakes Drive	P	4	18	3775	Candlewood Circle	Turn A Round	
13	Cedar Point Road	D/G	2	16	1197	Wateree Road	Dead End	38.466165
	Cedar Rock Road	P	1	18	8553	Boney Road	Dead End	
86	Celtic Lane	D/G	2	12	899	Jackson Creek Road	Dead End	23.619577
	Century Drive	P	2	12	476	Molly Creek Road	Dead End	
	Chance Lane	P	3	13	863	Heritage Road	Dead End	
	Charman Boulevard	PD						
	Cherokee Lane	CD						
	Cherry Hill Drive	P	1	13	930	Park Road	Dead End	
	Chiefs Drive	CD						
	Chinkapin Drive	P	7	16	561	Downey Lane	Dead End	
	Chinook Drive	P	3	14	1718	Bulkhead Road	Dead End	
	Circle Drive	CD						
	Clay Court	P	4	18	1430	SC 269	Dead End	
	Clemmer Road	PD						

PD - Signed Private Drives Not Eligible for County Maintenance

CD - Common Drives, Eligible for County Maintenance, But Not Paving

# ALPHABETIZED



**ALL FAIRFIELD COUNTY ROADS**  
Revised March 2020



**Fairfield County**  
Transportation Committee

PRIORITY #	ROAD NAME	SURFACE	DISTRICT	WIDTH	LENGTH	BEGIN	END	POINTS
28	Clover Lane	D/G	2	14	361	EOP	Old Camden Road	33.252078
	Club Lane	PD						
	Coleman Cemetery Road	PD						
87	Coleman Road	D/G	3	16	11262	Strong Creek Road	End Of Pavement	4.9376665
	Collins Lane	PD						
	Colonels Circle	P	2	20	3447	Antioch Cemetery Rd	Cul-de-Sac	
	Colonels Creek Drive	P	2	20	2912	River Road	Dead End	
8	Comet Drive	D/G	3	12	2156	Mill Creek Road	Dead End	17.795918
	Commence Boulevard	P	5	40	1931	Cook Road	Cul-de-Sac	
71	Cooper Holmes Road	D/G	3	12	20205	SC 34	SC 215	6.7839644
	Copper Lane	P	2	12	215	Wateree Estates Road	Dead End	
	Cornwell Road	PD						
	Corona Drive	P	3	12	551	Jackson Creek Road	Dead End	
	Cottontail Road	P	5	14	526	Silver Road	Hercules Road	
81	Cottonwood Road	D/G	1	13	2313	Blink Bonnie Road	Gate	4.2827497
	Covy Drive	CD						
	Cozy Lane	CD						
	Cradle Drive	D/G	3	14	1039	Strother Road	Cul-de-Sac	0
50	Creek Town Lane	D/G	4	14	2144	Peach Road	Turnaround	8.9253731
	Creekside Lane	PD						
	Creekside Way	PD						
	Creighton Road	P	5	12	984	Rion Road	Dead End	
35	Crescent Road	D/G	4	12	626	Glenn's Bridge Road	Dead End	10.434505
	Crestview Road	P	3	18	186	US 321	Gate	
	Cricket Tree Road	D/G	3	12	6740	Clarks Bridge Road	Dead End	0
	Crosby PlaceLane	P	3	13	830	Ashford Ferry Road	Dead End	
36	Cross Creek Road	D/G	5	18	4360	Center Creek Road	Dead End	16.055046
2	Crow Lane	D/G	3	12	823	Turkey Creek Road	Dead End	25.246659
	Cub Road	P	1	16	5174	SC 34	Richland County Line	
	Cypress Drive	P	3	11	650	Reservoir Road	Dead End	
	Davis lane	CD						
	Dawkins Road	P	4	14	1959	Pearson Road	Dead End	

PD - Signed Private Drives Not Eligible for County Maintenance

CD - Common Drives, Eligible for County Maintenance, But Not Paving

# ALPHABETIZED



**ALL FAIRFIELD COUNTY ROADS**  
Revised March 2020



**Fairfield County**  
Transportation Committee

PRIORITY #	ROAD NAME	SURFACE	DISTRICT	WIDTH	LENGTH	BEGIN	END	POINTS
73	Debutary Road North	D/G	2	18	3153	Catawaba Road	Gate	25.722169
	Debutary Road South	PD						
	Deck Drive	P	1	12	760	Bellfield Road	Dead End	
	Deer Trace Court	P	5	16	948	Chappelltown Road	Gate	
66	Deer Valley Road	D/G	1	12	1335	Longtown Road	Dead End	11.910112
21	Delilah Lane	D/G	7	12	1048	Kincaid Bridge Road	Dead End	21.15
	Derby Lane	P	5	18	1746	Center Creek Road	Cul-de-Sac	
	Derrick Lane	P	1	18	1638	Boney Road	Cul-de-Sac	
	Devils Race Track Road	P	5	14	7813	US 321	Peach Road	
47	Dewdrop Drive	D/G	1	16	1709	Wood Duck Road	Cul-de-Sac	15.268578
52	Diamond Lane	D/G	1	18	2221	Longtown Road	Bellfield Road	13.754615
15	Discovery Circle	D/G	4	13	885	Cross Creek Road	Dead End	15.932203
	Disk Drive	CD						
	Dixie Drive	P	1	18	1092	Bellfield Road	Dead End	
	Doe Run Lane	PD						
	Dollar Drive	CD						
	Dove Lane	P	5	12	804	Cook Road	Dead End	
42	Dover Drive	D/G	1	14	1562	Smallwood Road	Gate	16.140845
	Dovewood Road	P	2	16	3094	River Road	Waters Edge	
	Downy Lane	P	7	16	529	Flora Drive	Dead End	
70	Duck Cove Lane	D/G	2	12	777	Pinehurst Road	Dead End	26.3861
	Dupont Lane	P	3	12	1085	SC 215	Circle	
	E Broad Street	P	1	12	1401	SC 34	SC 34	
	Eagle Drive	PD						
	Eagle Trail	P	4	12	1466	Fish Hook Road	Dead End	
	Edition Lane	PD						
	Elbow Circle	P	1	14	1940	SC 34	Dead End	
	Ella Lane	P	3	12	734	Reservoir Road	Reservoir Road	
	Emerald Drive	P	4	14	1927	Candlewood Circle	Dead End	
	Equus Trace	PD						
	Erie Lane	P	3	14	245	99 Road	Dead End	
	Evergreen Lane	PD						

PD - Signed Private Drives Not Eligible for County Maintenance

CD - Common Drives, Eligible for County Maintenance, But Not Paving

# ALPHABETIZED



**ALL FAIRFIELD COUNTY ROADS**  
Revised March 2020



**Fairfield County**  
Transportation Committee

PRIORITY #	ROAD NAME	SURFACE	DISTRICT	WIDTH	LENGTH	BEGIN	END	POINTS
	Everham Road	PD						
	Exide Lane	CD						
	Exodus Trace	PD						
74	Fairview Church Road	D/G	3	18	2241	SC 213	Kincaid Bridge Road	6.356091
	Falcon Drive	PD						
	Family Lane	P	5	12	444	Landis Road	Gate	
	Family Road	P	4	18	599	SC 215	Dead End	
	Fantasy Drive	CD						
77	Faulkner Road	D/G	3	14	2186	Kinard's Bridge Road	SC 213	5
	Fawn Lane	PD						
64	Federal Road	D/G	3	12	18020	S-99	S-99	6.8790233
	Fee Road	P	3	12	1093	Old Chester Road	Dead End	
	Finish Line Drive	P	5	12	671	Pumphouse Road	Dead End	
61	Finley Road	D/G	5	12	11349	Syrup Mill Road	Devil's Race Track Road	17.326196
	Firefly Drive	P	5	12	283	Landis Road	Dead End	
	Fireside Drive	P	4	12	477	Lakeview Drive	Dead End	
	Flat Rock Lane	P	2	12	292	Rolling Hills Road	Dead End	
	Flemming Lane	P	5	16	1250	Chappelltown Road	Dead End	
	Flint Hill Road #2	D/G	2	14	12783	Durham Place Road	End Of Pavement	0
	Flint Hill Road #1	D/G	3	14	2285	End Of Pavement	Creek	0
46	Floyd Lane	D/G	5	12	543	EOP	Dead End	11.723757
	Forest Hills Circle	P	7	12	1231	Forest Hill Drive	Forest Hills Drive	
14	Fort Wagoner Road	D/G	3	18	21890	SC 215	Ashford Ferry Road	13.723618
	Fox Run Lane	P	4	17	2144	SC 215	Liston Road	
	Frantina Terrace	PD						
62	Freedom Lane	D/G	1	12	2519	Bellfield Road	Gate	12.28821
	Frisco Lane	CD						
	Funderburk Trail	CD						
	Gaillard Drive	P	7	16	1615	Old Camden Road	Turn A Round	
	Garden Way Lane	CD						
	General Sumter Drive	P	2	19	1850	Catawba Road	Dead End	
	Gibson End Road	P	2	18	5702	US 21	Catawba Road	

PD - Signed Private Drives Not Eligible for County Maintenance

CD - Common Drives, Eligible for County Maintenance, But Not Paving



# ALPHABETIZED



**ALL FAIRFIELD COUNTY ROADS**  
Revised March 2020



**Fairfield County**  
Transportation Committee

PRIORITY #	ROAD NAME	SURFACE	DISTRICT	WIDTH	LENGTH	BEGIN	END	POINTS
	Glade Drive	CD						
98	Goat Hill Road	D/G	2	18	4385	Rockbridge Road	Dead End	16.020525
	Gobblers Knob Drive	PD						
88	Goldcrest Drive	D/G	2	13	2859	Old Douglas Road	Dead End	23.080797
	Goodlett Lane	P	4	21	1589	Cole Trestle Road	Cul-de-Sac	
	Gordon Lane	P	4	12	1440	SC 215	Dead End	
	Grace Lane	PD						
	Granite Lane	P	5	18	2677	Garibaldi Road	Cul-de-Sac	
	Granny's Place	P	5	14	2376	US 321	Gate	
	Great North Road	P	2	20	14784	River Road	Great North Road	
	Green Acres Road	P	2	12	351	Deer Run Road	Dead End	
	Greendale Road	CD						
	Greenwood Drive	P	7	15	583	Old Camden	Dead End	
	Guardian Way	PD						
	Guess Drive	D/G	4	12	610	Jackson Creek Road	Dead End	
9	Harbor Drive	D/G	4	12	3250	SC 269	Bundrick Road	25.372308
	Harbor Point Drive	PD						
	Hard Rock Road #1	P	5	20	2105	Garibaldi Road	EOP	
51	Hard Rock Road #2	D/G	5	18	2105	End of Pavement	Cul-de-Sac	9.0166271
	Harden Road	P	3	17	1589	SC 215	Ashford Ferry Road	
27	Harmony Circle	D/G	1	12	2455	Mood Harrison Road	Mood-Harrison Road	20.753564
	Harrison Johnson Road	P	7	12	1819	Longtown Road	Longtown Road	
	Harvest Lane	CD						
	Haven Drive	P	3	13	3232	Heritage Road	Dead End	
	Hawk Lane	CD						
84	Hazel Road	D/G	2	12	1306	Durham Place Road	Roller Coaster Road	24.171516
	Heart Lane	PD						
	Hemlock Lane	PD						
	Hercules Road	P	5	12	1795	Pumphouse Road	Dead End	
	Hickory Ledge Lane	CD						
	Hickory Nut Lane	P	2	12	312	Kingfisher Road	Dead End	
	Hidden Circle Lane	P	2	16	1861	Rolling Hills Road	Circle	

# ALPHABETIZED



**ALL FAIRFIELD COUNTY ROADS**  
Revised March 2020



**Fairfield County**  
Transportation Committee

PRIORITY #	ROAD NAME	SURFACE	DISTRICT	WIDTH	LENGTH	BEGIN	END	POINTS
	Hideaway Point	P	2	14	290	Rolling Hills Road	Dead End	
	High Hill Lane	P	4	14	303	High Hill Extension	Dead End	
	High Hill Road	P	4	12	1613	High Hill Extension	Peach Road	
	High Hill Road Ext	P	4	15	1340	High Hill Road #1	Cul-de-Sac	
	Hightower Road	PD						
	Hilltop Drive	P	3	18	1366	Reservoir Road	Dead End	
103	Holly Place Court	D/G	2	18	426	Pelly Road	Cul-de-Sac	14.394366
	Holly Place Road	P	4	12	1148	SC 215	Lake View Circle	
	Holmes Lane	P	7	15	2280	Old Camden Road	Dead End	
	Honeysuckle Lane	P	7	14	1228	SC 200	Robinson Ave	
	Hook Drive	PD						
	Hoover Lane	P	1	12	432	Frontier Drive	Dead End	
	Hope Road	D/G	7	18	2220	Old 21	Road Close	0
	Hope Road #2	D/G	7	18	200	Old 21	Road Close	0
	Hope Road #3	P	7	18	4508	End State Maintenance	Old 21	
	Hope Road #1	PD						
60	Hopewell Church Road	D/G	4	12	1095	SC 34	End of Pavement	6.8219178
6	Horizon Lane	D/G	1	12	760	US 321	Dead End	44.736842
	Horse Creek	D/G	7	16	14417	End of Pavement	I 77 Paving	0
	Horse Creek Road	P	7	16	2351	400' Past Last House	End of Pavement	
	Horse Creek Road #1	D/G	7	16	2609	Smalltown Road	EOP	0
5	Horse Creek Road #2	D/G	7	17	16979	EOP 1-77	Dead End	7.3109724
	Ibis Lane	P	3	13	885	Cason Lane	Business	
	Icon Lane	CD						
	Imperial Drive	PD						
	Independence Drive	CD						
	Indian Hook Road	D/G	2	12	10003	Old River Road	Gate	0
	Inlet Harbor Court	PD						
	Inlet View Road	PD						
	Inspiration Drive	P	1	12	1500	Bellfield Road	Dead End	
	Irby Drive	P	7	12	692	SC 213	SC 213	
100	Island Road	D/G	2	18	4635	Rockbridge Road	Dead End	15.695793

PD - Signed Private Drives Not Eligible for County Maintenance

CD - Common Drives, Eligible for County Maintenance, But Not Paving



# ALPHABETIZED



**ALL FAIRFIELD COUNTY ROADS**  
Revised March 2020



**Fairfield County**  
Transportation Committee

PRIORITY #	ROAD NAME	SURFACE	DISTRICT	WIDTH	LENGTH	BEGIN	END	POINTS
	Ivy Lane	P	7	12	258	Sandy Lane Extension	Dead End	
	J W Drive	CD						
	Jackson Lane	PD						
	Jasper Drive	PD						
	Jaynes Lane	PD						
	Jeanette Lane	CD						
	Jewel Drive	P	7	12	2172	Turn Around	Dead End	
	Johnson Court	P	5	13	1275	Pumphouse Road	Dead End	
	Jujube Drive	CD						
40	Kelly Court	D/G	4	18	1920	SC 215	Cul-de-sac	9.5
	Kenal Road	P	4	20	3035	Center Creek Road	Cul-de-Sac	
	Killian Trail	CD						
90	King Road	D/G	2	12	1549	Old Harden Road	Dead End	21.634603
	Kingdom Hall Lane	CD						
	Kirby Road	P	5	14	410	SC 213	Dead End	
23	Kodiac Drive	D/G	2	12	1039	Durhan Place Road	US 21	33.327238
	Lacey Road	P	5	12	598	Zero Road	Pumphouse Road	
	Ladds Ferry Road	PD						
	Lake Carole Court	P	4	20	1132	Waxwing Lane	Cul-de-Sac	
94	Lake Shore Road	D/G	2	18	1662	Wateree Creek Valley	Gate	20.707581
	Lakes End Drive	D/G	4	12	220	Red Cedar Road	Dead End	0
	Landscape Road	P	5	12	3073	Syrup Mill Road	Dead End	
	Langley Circle	CD						
	Larch Circle	PD						
	Lark Lane	P	4	12	431	Honey Bee Circle	Dead End	
	Lavida Road	P	3	14	1291	Mobley Hwy	Mobley Hwy	
	Lavinia Lane	P	3	14	4160	Hungary Hollow Road	Cul-de-Sac	
	Lazy Lane	P	2	12	312	Kingfisher Drive	Dead End	
	Lenders Lane	P	4	12	878	Reservoir Road	Dead End	
	Lewis Drive	PD						
	Limerick Lane	CD						
	Lion Drive	CD						

PD - Signed Private Drives Not Eligible for County Maintenance

CD - Common Drives, Eligible for County Maintenance, But Not Paving

# ALPHABETIZED



**ALL FAIRFIELD COUNTY ROADS**  
Revised March 2020



**Fairfield County**  
Transportation Committee

PRIORITY #	ROAD NAME	SURFACE	DISTRICT	WIDTH	LENGTH	BEGIN	END	POINTS
	Little Point Lane	P	2	14	996	Rockbridge Road	Dead End	
55	Little River Church Road	D/G	4	12	1645	SC 213	SC 213	7.2097264
	Living Waters Drive	P	2	20	4332	Ranger Lane	Dead End	
	Locust Circle	CD						
	Lodge Road	P	7	14	3091	Longtown Road	Dead End	
	Lollard Drive	PD						
	Longleaf Court	CD						
	Longridge Road	PD						
	Longview Lane	P	2	14	336	Rolling Hills Road	Dead End	
	Lookout Tower Road	P	5	12	3833	SC 34	Dead End	
	Lost Acre Lane	PD						
	Lost Acre Road	PD						
	Louden Circle	D/G	4	12	862	End of Pavement	Browns Bridge #2	0
	Love Lane	PD						
	Lucy Gladys	PD						
	Lunar Lane	P	3	12	803	Old Douglass Road	Dead End	
	Lyrical Road	PD						
	Macedonia Church Road	P	1	18	7705	US 21	Dead End	
91	Maggie Harris Road #1	D/G	3	16	3250	Ashford Ferry Road	Bridge out	3.6246154
95	Maggie Harris Road #2	D/G	3	18	5884	End Of Pavement	Bridge Out	2.8973487
	Magnolia Drive Extension	P	3	16	513	EOP	Cul-de-Sac	
	Majestic Drive	P	5	15	2640	Reservoir Road	Circle	
	Mallard Road West	D/G	3	12	2288	Mallard Road	Dead End	0
	Mallard Road	D/G	3	12	7330	S-99	Dead End	0
	Marsh Lane #1	P	4	12	2336	SC 215	EOP	
	Martindale Court	PD						
	Martingale Place	PD						
	Mary Charles Court	P	4	20	1226	Waxwing Lane	Cul-de-Sac	
	Mathews Drive	P	6	15	4488	McDuffie Lane	Dead End	
	Mattie Lane	P	4	12	1548	SC 215	Dead End	
12	McCray Shanno Drive	D/G	1	12	1112	Bellfield Road	Dead End	33.741007
16	McDill Lane	D/G	5	12	1604	Reservoir Road	Dead End	21.167082

PD - Signed Private Drives Not Eligible for County Maintenance

CD - Common Drives, Eligible for County Maintenance, But Not Paving

# ALPHABETIZED



## ALL FAIRFIELD COUNTY ROADS Revised March 2020



**Fairfield County**  
Transportation Committee

PRIORITY #	ROAD NAME	SURFACE	DISTRICT	WIDTH	LENGTH	BEGIN	END	POINTS
	McDuffie Lane	P	6	15	4166	SC213	Dead End	
	McFadden Lane	CD						
	McKee Drive	P	3	12	1360	SC 34	Dead End	
92	Meadow Lou Lane	D/G	2	12	2156	SC 34	Dead End	22.244898
	Merlin Drive	PD						
	Mickey Road	P	4	12	493	Fish Hook Road	Dead End	
	Milo Drive	P	3	13	607	Toatley Road	Dead End	
	Minute Lane	CD						
	Mockingbird Lane	D/G	2	12	873	SC 269	Gate	0
	Moore Road	P	5	12	930	SC 213	Dead End	
	Morninglow Drive	P	2	15	1642	N Waters Edge	Dead End	
	Morris Creek Road	P	4	17	7920	Landis Road	Reservoir Road	
	Mt. Hope Road	P	7	14	9960	Peach Road	SC 34	
101	Mt. Pilgram Church Road	D/G	3	16	2088	Old Douglas Road	Dead End	2
	Murphy Trail	CD						
	Myrtle Lane	PD						
	Myth Lane	CD						
	N Cub	P	1	17	340	SC 34	Centerville Road	
	N Dutchman Creek Road	PD						
67	Nascar Drive	D/G	2	12	769	Ramsey Road	Dead End	26.598179
	Native Drive	D/G	3	14	10216	Strother Road	Cul-de-Sac	0
*	Neason Lane	D/G	3	12	1020	Old Airport Road	Dead End	35.593
*	Neason Lane Extension #1	D/G	3	12	480	Old Airport Road	Dead End	44.753
	North Springs Road	D/G	3	12	5274	Lewis Store Road	Dead End	0
80	Oak Hill Lane	D/G	3	12	813	US 321	Red Hill Church Road	5
	Oak View Drive	PD						
	Odessa Drive	PD						
	Old 21 #1	D/G	7	16	5920	US 21	Hope Road	0
	Old 21 #2	D/G	7	18	3665	End of Pavement	I 77 Paving	0
	Old 21 #3	P	7	16	5389	400' Past Last House	Hope	
83	Old Airport Road	D/G	3	16	5767	Jackson Creek Road	End Of Pavement	5

\*Neason Lane and Neason Lane Extension are at top of list when water line problems are resolved

# ALPHABETIZED



**ALL FAIRFIELD COUNTY ROADS**  
Revised March 2020



**Fairfield County**  
Transportation Committee

PRIORITY #	ROAD NAME	SURFACE	DISTRICT	WIDTH	LENGTH	BEGIN	END	POINTS
	Old Belton Road	P	7	14	6388	Longtown Road	Dead End	
110	Old Brick Store Road	D/G	2	18	17149	Rockbridge Road	Longtown Road	9.2315587
	Old Hillcrest School Road	P	3	12	1510	SC 213	Dead End	
44	Old Reservoir Road Extension	D/G	3	16	2643	EOP	Dead End	7.9954597
	Old Ruff Road	P	5	15	2777	US 321	Dead End	
39	Old Turner Road	D/G	3	12	6459	Old Douglas Road	Old Airport	8.452392
	Ollie Lane	P	5	15	557	Ollie Road	Dead End	
	Ollie Road	P	5	15	1645	Chappelltown Road	Dead End	
	Orchard Drive	P	4	12	885	Peach Road	Dead End	
	Orlando Lane	P	2	14	282	Timberlane Circle	Dead End	
	Osage Drive	P	7	12	570	Eleventh Street	Dead End	
	Osbourne Lane	CD						
	Outback Drive	P	7	12	487	Longtown Road	Dead End	
99	Overlook Road	D/G	3	12	7888	US 321	Chester County Line	2.6693712
	Oxner Road	P	5	18	1066	Roddy Road	Cul-de-Sac	
	Pace Lane	P	1	18	405	Wood Duck Road	Cul-de-Sac	
	Paddock Ridge Drive	PD						
	Palmetto Road	P	5	18	672	Roddy Road	Cul-de-Sac	
	Paper Road	P	4	12	2581	Greenbrier Masseydale Rd	Dead End	
	Paradise Drive	P	4	14	2775	SC 215	Dead End	
	Paradise Lane	CD						
	Pearly Drive	D/G	4	14	2327	St Barnabas Church Road	Dead End	0
	Pedal Drive	P	2	12	365	Reay Ridge Road	Dead End	
96	Pelly Road	D/G	2	12	835	Wild Dogwood Road	Wateree Estates Road	16.646707
	Periwinkle Lane	CD						
	Persimmon Fork Road	D/G	5	14	2720	Syrup Mill Road	Richland County Line	0
	Phoenix Drive	P	1	14	1202	Park Road	Dead End	
	Pigeon Lane	P	7	15	642	Old Camden Road	Dead End	
	Pilgrims Church Road	D/G	2	16	2246	Old Douglas Road	Dead End	0
69	Pine Hill Road	D/G	1	18	3256	Longtown Road	Cul-de-Sac	10.864865
	Pine Isle Drive	CD						
	Pine Needle Lane	P	2	14	952	SC 34	Dead End	

PD - Signed Private Drives Not Eligible for County Maintenance

CD - Common Drives, Eligible for County Maintenance, But Not Paving

# ALPHABETIZED



**ALL FAIRFIELD COUNTY ROADS**  
Revised March 2020



**Fairfield County**  
Transportation Committee

PRIORITY #	ROAD NAME	SURFACE	DISTRICT	WIDTH	LENGTH	BEGIN	END	POINTS
116	Pine Ridge Lane	D/G	2	14	1040	Jackson Creek Road	Dead End	2
58	Pine Top Road	D/G	2	14	1084	SC-34	Dead End	27.483395
	Pineneedle Lane	P	1	14	540	Smallwood Road	Dead End	
	Pinner Road	D/G	4	14	9472	End Of Pavement	Dead End	0
	Pioneer Trail	P	1	24	984	Reeds Lane	Cul-de-Sac	
	Plantation Pointe Road	PD						
	Plantation Road	PD						
	Pleasant Hill Court	P	1	12	1005	Pleasant Hill Lane	Dead End	
68	Plum Lane	D/G	3	12	1086	Red Hill Church Road	Dead End	6.8618785
	Pocono Lane	CD						
108	Poetic Drive	D/G	2	12	2075	SC 34	Dead End	11.089157
	Point Lane	P	2	12	580	Molly Creek Road	Dead End	
	Port Side Drive	PD						
	Possum Branch Road	P	3	16	16157	SC 34	Harden Road	
	Preston Road	P	3	12	2152	Ashford Ferry Road	Dead End	
	Prince Drive	P	5	17	868	Center Creek Road	Cul-de-Sac	
	Priscilla Lane	PD						
	Prophet Lane	P	4	12	1372	SC 215	Dead End	
	Quality Drive	CD						
	Quarry Road	P	2	13	2444	US 21	US 21	
	Quick Lane	CD						
106	Rabbit Run	D/G	2	12	1210	Old Chester Road	Dead End	12.727273
	Raceway Lane	CD						
	Rainbow Cove Road	P	2	12	370	Rocky Point Circle	Dead End	
	Raindrop Lane	PD						
	Ramble Drive	P	5	14	1320	Chappelltown Road	Dead End	
111	Rattlesnake Road	D/G	2	18	2046	Rockbridge Road	Dead End	9.1612903
	Ravens Place	PD						
	Rawls Road #1	P	3	15	950	Wildwood Road	Dead End	
	Rawls Road #2	CD						
85	Rebirth Road	D/G	3	14	997	SC 34	Strother	5
	Record Drive	CD						

PD - Signed Private Drives Not Eligible for County Maintenance

CD - Common Drives, Eligible for County Maintenance, But Not Paving

# ALPHABETIZED



**ALL FAIRFIELD COUNTY ROADS**  
Revised March 2020



**Fairfield County**  
Transportation Committee

PRIORITY #	ROAD NAME	SURFACE	DISTRICT	WIDTH	LENGTH	BEGIN	END	POINTS
	Red Cedar Lane	CD						
	Redwing Circle	P	3	12	1362	Smalltown Road	Smalltown Road	
72	Reece Lane	D/G	1	12	1572	Smallwood Road	Dead End	10.717557
	Reeds Lane	P	1	18	1617	US 21	Pioneer	
	Regatta Drive	P	1	15	1103	Park Road	Dead End	
	Replacement Drive	P	5	12	307	Pumphouse Road	Dead End	
29	Reservoir Road	D/G	3	13	1380	End Of Pavement	Gate	11.652174
	Retreat Way	PD						
75	Rice Fields Road	D/G	1	12	4200	Longtown Road	Dead End	9.7714286
	Ridge Point Court	P	1	18	531	Riding Ridge Road	Cul-de-Sac	
	Ridge Road	P	5	20	2558	Garibaldi Road	Cul-de-Sac	
	Ridge Top Lane	P	1	18	1213	Blink Bonnie Road	Cul-de-Sac	
	Ridgehill Road	P	1	18	2496	Hood Road	Cul-de-Sac	
	Riding Ridge Court	P	1	18	621	Riding Ridge Road	Cul-de-Sac	
	Riding Ridge Road	P	1	18	1250	EOP	Cul-de-Sac	
	Rion Circle	P	2	12	1145	Pioneer Tr	Cul-de-Sac	
	Robertson Drive	P	1	12	1613	Bellfield Road	Dead End	
	Rochelle Creek Road	D/G	2	12	20120	Longtown Road	Dead End	0
	Rockton Thruway Road	P	7	16	4955	Old Goff Course Road	Paved Road	
	Rocky 1 Road	P	7	15	924	Rockton Thruway Road	Dead End	
	Roddy Dairy Lane	P	5	14	1085	Gum Springs Road	Dead End	
	Roddy Road	P	5	18	1271	US 321	Cul-de-Sac	
109	Roller Coaster Road	D/G	2	12	1530	Durham Place Road	US 21	10.901961
	Rome Drive	P	2	13	111	Old Airport Road	Dead End	
	Ronnie Road	CD						
	Roosevelt Avenue	P	4	14	473	Greenbrier Masseydale Road	Dead End	
	Rose Lane	CD						
	Rosewood Lane	P	3	15	5544	US 321	Dead End	
	Rowley Drive	P	5	12	1278	Evergreen Road	Dead End	
	Royal Hills Extension	P	2	10	425	Royal Hills Lane	Dead End	
	Ruff & Tuff Drive	PD						
	Rumble Drive	P	2	14	763	Wateree Estates Road	Dead End	

PD - Signed Private Drives Not Eligible for County Maintenance

CD - Common Drives, Eligible for County Maintenance, But Not Paving



# ALPHABETIZED



**ALL FAIRFIELD COUNTY ROADS**  
Revised March 2020



**Fairfield County**  
Transportation Committee

PRIORITY #	ROAD NAME	SURFACE	DISTRICT	WIDTH	LENGTH	BEGIN	END	POINTS
79	Runic Circle	D/G	2	12	498	Wateree Estates Road	Wateree Estates Road	25.204819
	Running Deer Road	P	1	18	1955	County Line	Dead End	
	Runway Road	P	5	20	3465	Kelly Miller Road	Airport	
	Rush Lane	CD						
	S Dutchman Creek Road	PD						
	S Waters Edge	P	2	16	1824	Dovewood Drive	Dead End	
	S Wisteria Street	P	5	15	420	Westgate Drive	Dead End	
38	Sacred Lane	D/G	2	12	372	Durham Place Road	Dead End	32.387097
	Saints Drive	P	2	16	336	Timberlane Court	Dead End	
	Sallie Lane	PD						
	Salutation Lane	CD						
	Sand Dollar Lane	CD						
	Sandy Lane Extension	P	7	12	1045	Pumphouse Road	Dead End	
	Scarlet Lane	P	1	14	342	US 21	Dead End	
	Schooner Drive	P	4	14	3581	Agnew Road	Dead End	
49	Scooters Drive	D/G	3	13	3084	Barnacle Road	Dead End	7.4241245
41	Scotts Crossing Road	D/G	5	18	8466	Landis Road	Jackson Creek Rd	15.742027
	Scout Lane	PD						
	Seabird Road	PD						
	Seibles Drive	CD						
	Serenity Lane	P	1	12	639	Flint Hill Road	Dead End	
	Settlers Drive	PD						
	Shade Tree Lane	P	1	18	639	Little Boney Road	Cul-de-Sac	
24	Shadow Drive	D/G	3	12	2704	Alston Road	Dead End	11.857988
30	Shady Lane	D/G	4	12	2620	SC 215	SC 213	12.045802
	Shaffer Ridge Road	PD						
	Shagbark Road	P	1	18	3250	Smallwood Road	Dead End	
	Shangri-La Drive	P	2	20	12141	Wateree Road	Dead End	
	Shoemaker Lane	P	5	18	1356	Center Creek Road	Cul-de-Sac	
	Short Lane	CD						
	Silver Lane	P	5	12	242	Hercules Lane	Dead End	
	Simpson Circle	CD						

# ALPHABETIZED



**ALL FAIRFIELD COUNTY ROADS**  
Revised March 2020



**Fairfield County**  
Transportation Committee

PRIORITY #	ROAD NAME	SURFACE	DISTRICT	WIDTH	LENGTH	BEGIN	END	POINTS
	Sky Lane	PD						
	Skylark Drive	P	2	13	800	Smallwood Road	Dead End	
	Slice Drive	CD						
	Small's Chappell Road	P	2	12	9240	SC 200	Smalltown Road	
	Smith Lane	P	1	13	1237	US 21	Gate	
	Smooth Rock Point	P	2	13	838	Rock Bridge Road	Dead End	
105	Softwood Drive	D/G	2	12	1102	Jackson Crk Rd	Dead End	13.582577
	South Winds Drive	PD						
	Speedway Drive	PD						
	Spencer Lane	P	4	12	405	SC 215	Dead End	
	Spice Lane	PD						
	Spinnaker Drive	P	4	17	1511	Cowhorn Road	Dead End	
	Spinner Drive	D/G	7	12	3619	Old 21	Gate	0
20	Spray Circle	D/G	4	12	1057	Glenn's Bridge Rd	Dead End	13.990539
	Stable Creek Court	PD						
57	Stone Ridge Road	D/G	1	14	3713	Action Road	Gate	13.688123
	Stoneridge Court	P	4	18	2081	Cedar Lakes Dr	Cul-de-Sac	
	Stoney Trail	P	3	12	3030	SC 215	SC 215	
7	Stork Lane	D/G	2	12	300	Gate	Dead End	39.2
	Strawberry Lane	P	3	15	1051	Jackson Crk Rd	Dead End	
93	Strong Creek Road	D/G	3	14	5655	SC 215	Dead End	2.933687
	Strother Road	P	3	17	19708	Pearson Road	SC 34	
	Suede Lane	P	2	12	295	Rockbridge Road	Dead End	
	Sugar Creek Road	P	3	12	1162	Peay Ridge Road	Dead End	
	Sumac Drive	P	4	15	389	Cole Trestle Road	Dead End	
	Sunset Lane	P	4	14	1127	Little Cedar Crk Rd	Gate	
	Sunshine Drive	P	5	12	317	Superfan Lane	Turn A Round	
1	Swallow Lane	D/G	2	12	351	Smalltown Road	Dead End	51.128205
	Sweetwater Drive	PD						
	Tailrace Road	D/G	4	10	738	Cole Trestle Road	SCE&G Gate	0
48	Tallow Road	D/G	2	16	1984	Goat Hill Road	Dead End	27.967742
	Taylor Lane #1	P	1	14	4268	SC 34	County Line	



# ALPHABETIZED



**ALL FAIRFIELD COUNTY ROADS**  
Revised March 2020



**Fairfield County**  
Transportation Committee

PRIORITY #	ROAD NAME	SURFACE	DISTRICT	WIDTH	LENGTH	BEGIN	END	POINTS
17	Taylor Lane #2	D/G	1	14	4319	SC 34	SC 34	25.780042
	Taylor Road	P	3	14	1470	Hwy 215	Dead End	
	Taylor's Creek Road	D/G	2	16	2747	River Road	Dead End	0
18	Teal Lane	D/G	2	12	310	Ramsey Road	Dead End	38.064516
	Thelma Gladney Spur	P	7	12	524	Thelma Gladney Rd	Dead End	
	Thistle Drive	D/G	1	12	3801	Old 21	Gate	0
54	Thomas Road	D/G	3	12	3557	Cool Branch Road	Dead End	6.9687939
	Thornton Drive	PD						
	Thorntree Lane	P	1	16	1777	Park Road	Cul-de-Sac	
	Tillessen Boulevard	P	5	14	3409	Cook Road	Cul-de-Sac	
	Timberlane Circle	P	2	18	11080	Boat Club Road	Shangri-La Drive	
	Topeka Drive	D/G	3	12	2312	SC-99	Dead End	0
	Treeside Lane	PD						
	Trinity Drive	P	2	14	671	EOP	Dead End	
	Trip Lane	CD						
	True Luck Lane #1	P	5	15	2095	Syrup Mill Road	Devils Race Track Rd	
31	True Luck Lane #2	D/G	5	12	1387	Syrup Mill Road	Dead End	17.42033
22	Tupelo Road	D/G	1	16	811	Shagbark Road	Dead End	25.531443
	Turkey Creek Road #1	P	3	15	522	Crow Lane	EOP	
	Turkey Creek Road #2	D/G	3	14	18945	Sweet Prospect Rd	Pavement	0
	Twin Road	PD						
	Twinleaf Drive	CD						
	Twisted Lane	PD						
	Twisted Lane Extension	PD						
	Upland Drive	P	1	13	546	Longtown Road	Dead End	
11	Valencia Road #1	D/G	7	18	3375	End Of Pavement	Bridge Out	3.5644444
	Valencia Road #2	D/G	7	18	3369	Old 21	EOP	0
	Valencia Road #3	D/G	7	18	3080	End of Pavement	Old 21	0
	Valencia Road #4	D/G	7	18	3240	End Of Pavement	Bridge Out	0
	Valencia Road #5	p	7	18	475	EOP	Past last house	
	Van Wood Road	PD						
	Velvet Drive	P	3	12	801	Smalltown Road	Dead End	

PD - Signed Private Drives Not Eligible for County Maintenance

CD - Common Drives, Eligible for County Maintenance, But Not Paving

# ALPHABETIZED



**ALL FAIRFIELD COUNTY ROADS**  
Revised March 2020



**Fairfield County**  
Transportation Committee

PRIORITY #	ROAD NAME	SURFACE	DISTRICT	WIDTH	LENGTH	BEGIN	END	POINTS
102	Venice Drive	D/G	2	12	1667	Old Airport Road	Dead End	15.5021
104	Veterans Drive	D/G	2	14	1044	Longtown Road	Dead End	14.114943
	Victory Lane	D/G	5	12	600	Evergreen Road	Dead End	0
	Vikings Trail	PD						
53	Village Drive	D/G	2	14	1495	Catawaba Road	US 21	27.658863
	Vine Circle	P	4	12	1100	Landis Road	Landis Road	
	Walden Lane	PD						
	Water Creek Valley	P	2	18	4301	Wateree Road	Dead End	
	Wateree Key Court	P	2	22	3817	Cul-de-Sac	Cul-de-Sac	
	Wateree Key Drive	P	2	22	3017	Woodside Road	Wateree Key Court	
	Wateree-River Road Connection	P	2	17	1068	Wateree Road	River Road	
	Waterleaf Drive	D/G	7	12	1209	Old 21	Gate	0
	Waters Edge	P	2	16	1824	Dovewood Road	Dead End	
	Waxwing Lane	P	3	20	6126	Cowhorn Road	Cul-de-Sac	
25	Weldon Road	D/G	4	12	8890	Greenbrier Masseydale Rd	SC-269	12.781777
	West Mallard Drive	D/G	3	13	5279	99 Road	Dead End	0
	Wheat Road	P	5	14	644	SC 213	Dead End	
65	Whispering Pines Rd	D/G	4	16	4455	SC 215	Dead End	3.1851852
	White Horse Road	D/G	3	12	3661	Red Hill Church Rd	Gate	0
	White Horse Road #2	D/G	3	10	3636	Plum Lane	Dead End	0
	White Lane	PD						
114	White Oak Church Rd	D/G	2	14	17395	Wateree Estates Rd	Pavement	6.9106065
115	White Pine Road	D/G	2	18	1496	Dovewood Road	Morningglow Drive	5
107	Wild Dogwood Lane	D/G	2	13	550	Wateree Estates Rd	Dead End	11.6
113	Wild Dogwood Road	D/G	2	12	2800	Wild Dogway Road	Dead End	7.7714286
	Willis Road	P	4	14	1148	Perry Road	Dead End	
	Wilson Road	D/G	6	12	3116	Mc Duffie Road	Dead End	0
	Windemere Drive	P	2	14	1160	Dovewood Road	Dead End	
	Windjammer Road	P	2	12	274	Kingfisher Drive	Dead End	
59	Windsor Drive	D/G	3	12	3587	Debutary Road	Dead End	6.9439643
	Windward Lane	P	2	12	264	Kingfisher Drive	Dead End	
	Winesap Lane	P	4	16	581	Winesap Road	Dead End	

# ALPHABETIZED



**ALL FAIRFIELD COUNTY ROADS**  
Revised March 2020



**Fairfield County**  
Transportation Committee

PRIORITY #	ROAD NAME	SURFACE	DISTRICT	WIDTH	LENGTH	BEGIN	END	POINTS
	Winesap Road	P	4	16	808	Us 321	Dead End	
	Winston Point Lane	P	3	13	1190	Old Airport Road	Dead End	
65	Wispering Pines Road	D/G	4	16	4442	SC 215	Dead End	3.1886538
26	Wood Branch Lane	D/G	5	12	3134	Center Creek Road	Gate	18.42374
	Wood Duck Road	P	1	18	4617	Park Road	Bellfield Road	
3	Woodward Place Road	D/G	4	13	2354	Perry Road	Gate	29.700935
76	Wrangler Drive	D/G	2	12	1710	Peay Bridge Road	Dead End	25.438596
	Wynne Lane	P	5	12	517	Sandy Lane	Dead End	
	Yellow Brick Lane	CD						
	Young Circle	CD						
	Young/Gatson Lane	CD						
	Zero	P	5	14	952	Sandy Lane	Kirby Road	

# ROADS BY PRIORITY



## Fairfield County Council District #1



PRIORITY#	ROAD NAME	SURFACE	DISTRICT	WIDTH	LENGTH	BEGIN	END	POINTS
6	Horizon Lane	D/G	1	12	760	US 321	Dead End	44.73684
12	McCray Shanno Drive	D/G	1	12	1112	Bellfield Road	Dead End	33.74101
17	Taylor Lane #2	D/G	1	14	4319	SC 34	SC 34	25.78004
22	Tupelo Road	D/G	1	16	811	Shagbark Road	Dead End	25.53144
27	Harmony Circle	D/G	1	12	2455	Mood-Harrison Road	Mood-Harrison Road	20.75356
32	Adventure Drive	D/G	1	12	1085	US 21	RR	20.59908
37	Autumn Drive	D/G	1	12	2461	SC 34	Gate	16.58188
42	Dover Drive	D/G	1	14	1562	Smallwood Road	Gate	16.14085
47	Dewdrop Drive	D/G	1	16	1709	Wood Duck Road	Cul-de-Sac	15.26858
52	Diamond Lane	D/G	1	18	2221	Longtown Road	Bellfield Road	13.75462
57	Stone Ridge Road	D/G	1	14	3713	Action Road	Gate	13.68812
62	Freedom Lane	D/G	1	12	2519	Bellfield Road	Gate	12.28821
66	Deer Valley Road	D/G	1	12	1335	Longtown Road	Dead End	11.91011
69	Pine Hill Road	D/G	1	18	3256	Longtown Road	Cul-de-Sac	10.86486
72	Reece Lane	D/G	1	12	1572	Smallwood Road	Dead End	10.71756
75	Rice Fields Road	D/G	1	12	4200	Longtown Road	Dead End	9.771429
78	Action Lane	D/G	1	16	313	Macedonia Church Road	Stoneridge Road	5
81	Cottonwood Road	D/G	1	13	2313	Blink Bonnie Road	Gate	4.28275
	Auburn Drive	D/G	1	13	1591	S-99	S-99	0
	Thistle Drive	D/G	1	12	3801	Old 21	Gate	0

# ROADS BY PRIORITY



**Fairfield County  
Council District #2**



PRIORITY #	ROAD NAME	SURFACE	DISTRICT	WIDTH	LENGTH	BEGIN	END	POINTS
1	Swallow Lane	D/G	2	12	351	Smalltown Road	Dead End	51.12821
7	Stork Lane	D/G	2	12	300	Gate	Dead End	39.2
13	Cedar Point Road	D/G	2	16	1197	Wateree Road	Dead End	38.46617
18	Teal Lane	D/G	2	12	310	Ramsey Road	Dead End	38.06452
23	Kodiak Drive	D/G	2	12	1039	Durham Place Road	US 21	33.32724
28	Angel Drive	D/G	2	12	580	US 21	Dead End	33.31034
33	Clover Lane	D/G	2	14	361	End of Pavement	Old Camden Road	33.25208
38	Sacred Lane	D/G	2	12	372	Durham Place Road	Dead End	32.3871
43	Bunny Lane	D/G	2	12	1400	Old Airport Road	Dead End	28.85714
48	Tallow Road	D/G	2	16	1984	Goat Hill Road	Dead End	27.96774
53	Village Drive	D/G	2	14	1495	Catawaba Road	US 21	27.65886
58	Pine Top Road	D/G	2	14	1084	SC-34	Dead End	27.48339
63	Butler Drive	D/G	2	13	739	Park Road	Dead End	27.43437
67	Nascar Drive	D/G	2	12	769	Ramsey Road	Dead End	26.59818
70	Duck Cove Lane	D/G	2	12	777	Pinehurst Road	Dead End	26.3861
73	Debutory Road North	D/G	2	18	3153	Catawaba Road	Gate	25.72217
76	Wrangler Drive	D/G	2	12	1710	Peay Bridge Road	Dead End	25.4386
79	Runic Circle	D/G	2	12	498	Wateree Estates Road	Wateree Estates Road	25.20482
82	Blue Sky Lane	D/G	2	13	1274	Park Road	Dead End	24.57771
84	Hazel Road	D/G	2	12	1306	Durham Place Road	Roller Coaster Road	24.17152
86	Celtic Lane	D/G	2	12	899	Jackson Creek Road	Dead End	23.61958
88	Goldcrest Drive	D/G	2	13	2859	Old Douglas Road	Dead End	23.0808
90	King Road	D/G	2	12	1549	Old Harden Road	Dead End	21.6346
92	Meadow Lou Lane	D/G	2	12	2156	SC 34	Dead End	22.2449
94	Lake Shore Road	D/G	2	18	1662	Wateree Creek Valley	Gate	20.70758
96	Pelly Road	D/G	2	12	835	Wild Dogwood Road	Wateree Estates Road	16.64671
98	Goat Hill Road	D/G	2	18	4385	Rockbridge Road	Dead End	16.02052
100	Island Road	D/G	2	18	4635	Rockbridge Road	Dead End	15.69579

# ROADS BY PRIORITY



## Fairfield County Council District #2



PRIORITY #	ROAD NAME	SURFACE	DISTRICT	WIDTH	LENGTH	BEGIN	END	POINTS
102	Venice Drive	D/G	2	12	1667	Old Airport Road	Dead End	15.5021
103	Holly Place Court	D/G	2	18	426	Pelly Road	Cul-de-Sac	14.39437
104	Veterans Drive	D/G	2	14	1044	Longtown Road	Dead End	14.11494
105	Softwood Drive	D/G	2	12	1102	Jackson Creek Road	Dead End	13.58258
106	Rabbit Run	D/G	2	12	1210	Old Chester Road	Dead End	12.72727
107	Wild Dogwood Lane	D/G	2	13	550	Wateree Estates Road	Dead End	11.6
108	Poetic Drive	D/G	2	12	2075	SC 34	Dead End	11.08916
109	Roller Coaster Road	D/G	2	12	1530	Durham Place Road	US 21	10.90196
110	Old Brick Store Road	D/G	2	18	17149	Rockbridge Road	Longtown Road	9.231559
111	Rattlesnake Road	D/G	2	18	2046	Rockbridge Road	Dead End	9.16129
112	Cammack Road	D/G	2	13	8702	Old Douglas Road	SC 34	7.820271
113	Wild Dogwood Road	D/G	2	12	2800	Wild Dogway Road	Dead End	7.771429
114	White Oak Church Road	D/G	2	14	17395	Wateree Estates Road	Pavement	6.910606
115	White Pine Road	D/G	2	18	1496	Dovewood Road	Morninglow Drive	5
116	Pine Ridge Lane	D/G	2	14	1040	Jackson Creek Road	Dead End	2
	Alder Road	D/G	2	12	796	Durham Place Road	Roller Coaster Road	0
	Flint Hill Road # 2	D/G	2	14	12783	Durham Place Road	End Of Pavement	0
	Indian Hook Road	D/G	2	12	10003	Old River Road	Gate	0
	Mockingbird Lane	D/G	2	12	873	SC 269	Gate	0
	Pilgrims Church Road	D/G	2	16	2246	Old Douglas Road	Dead End	0
	Rochelle Creek Road	D/G	2	12	20120	Longtown Road	Dead End	0
	Taylors Creek Road	D/G	2	16	2747	River Road	Dead End	0



# ROADS BY PRIORITY



**Fairfield County  
Council District #3**



PRIORITY #	ROAD NAME	SURFACE	DISTRICT	WIDTH	LENGTH	BEGIN	END	POINTS
*	Neason Lane	D/G	3	12	1020	Old Airport Road	Dead End	35.593
*	Neason Lane Extension #1	D/G	3	12	480	Old Airport Road	Dead End	44.753
2	Crow Lane	D/G	3	12	823	Turkey Creek Road	Dead End	25.24666
8	Comet Drive	D/G	3	12	2156	Mill Creek Road	Dead End	17.79592
14	Fort Wagoner Road	D/G	3	18	21890	SC 215	Ashford Ferry Road	13.72362
19	Boomerang Road	D/G	3	12	1257	Landis Road	Dead End	12.40095
24	Shadow Drive	D/G	3	12	2704	Alston Road	Dead End	11.85799
29	Reservoir Road	D/G	3	13	1380	End Of Pavement	Gate	11.65217
34	Bull Run Road #3	D/G	3	14	17941	Bridge	Countryside Drive	9.177192
39	Old Turner Road	D/G	3	12	6459	Old Douglas Road	Old Airport	8.452392
44	Old Reservoir Road Ext	D/G	3	16	2643	End of Pavement	Dead End	7.99546
49	Scooters Drive	D/G	3	13	3084	Barnacle Road	Dead End	7.424125
54	Thomas Road	D/G	3	12	3557	Cool Branch Road	Dead End	6.968794
59	Windsor Drive	D/G	3	12	3587	Debutary Road	Dead End	6.943964
64	Federal Road	D/G	3	12	18020	S-99	S-99	6.879023
68	Plum Lane	D/G	3	12	1086	Red Hill Church Road	Dead End	6.861878
71	Cooper Holmes Road	D/G	3	12	20205	SC 34	SC 215	6.783964
74	Fairview Church Road	D/G	3	18	2241	SC 213	Kincaid Bridge Rd	6.356091
77	Faulkner Road	D/G	3	14	2186	Kinard's Bridge Road	SC 213	5
80	Oak Hill Lane	D/G	3	12	813	US 321	Red Hill Church Rd	5
82	Old Airport Road	D/G	3	16	5767	Jackson Creek Road	End Of Pavement	5
84	Rebirth Road	D/G	3	14	997	SC 34	Strother	5
86	Coleman Road	D/G	3	16	11262	Strong Creek Road	End Of Pavement	4.937666
88	Bull Run Road #2	D/G	3	12	2371	Bridge	Bridge	4.226908
90	Maggie Harris Road #1	D/G	3	16	3250	Ashford Ferry Road	Bridge Out	3.624615
92	Strong Creek Road	D/G	3	14	5655	SC 215	Dead End	2.933687
95	Maggie Harris Road #2	D/G	3	18	5884	End Of Pavement	Bridge Out	2.897349
96	Bull Run Road #1	D/G	3	17	6081	Patrick Road	Bridge	2.868278

\*Neason Lane and Neason Lane Extension are at top of list when water line problems are resolved

# ROADS BY PRIORITY



**Fairfield County  
Council District #3**



PRIORITY #	ROAD NAME	SURFACE	DISTRICT	WIDTH	LENGTH	BEGIN	END	POINTS
98	Overlook Road	D/G	3	12	7888	US 321	Chester County Line	2.669371
100	Mt. Pilgram Church Road	D/G	3	16	2088	Old Douglas Road	Dead End	2
	Barnacle Lane	D/G	3	12	1009	Two Creek Road	Dead End	0
	Beth Circle	D/G	3	12	3005	Ashford Ferry Road	Ashford Ferry Road	0
	Cradle Drive	D/G	3	14	1039	Strother Road	Cul-de-Sac	0
	Cricket Tree Road	D/G	3	12	6740	Clarks Bridge Road	Dead End	0
	Flint Hill Road #1	D/G	3	14	2285	End Of Pavement	Creek	0
	Mallard Road West	D/G	3	12	2288	Mallard Road	Dead End	0
	Mallard Road	D/G	3	12	7330	S-99	Dead End	0
	N Spring Road	D/G	3	16	6866	Lewis Store Road	Dead End	0
	Native Drive	D/G	3	14	10216	Strother Road	Cul-de-Sac	0
	North Springs Road	D/G	3	12	5274	Lewis Store Road	Dead End	0
	Topeka Drive	D/G	3	12	2312	SC-99	Dead End	0
	Turkey Creek Road #2	D/G	3	14	18945	Sweet Prospect Road	Pavement	0
	West Mallard Drive	D/G	3	13	5279	99 Road	Dead End	0
	White Horse Road	D/G	3	12	3661	Red Hill Church Road	Gate	0
	White Horse Road #2	D/G	3	10	3636	Plum Lane	Dead End	0

\*Neason Lane and Neason Lane Extension are at top of list when water line problems are resolved



# ROADS BY PRIORITY



## Fairfield County Council District #4



PRIORITY #	ROAD NAME	SURFACE	DISTRICT	WIDTH	LENGTH	BEGIN	END	POINTS
3	Woodward Place Road	D/G	4	13	2354	Perry Road	Gate	29.70093458
9	Harbor Drive	D/G	4	12	3250	SC 269	Bundrick Road	25.37230769
15	Discovery Circle	D/G	4	13	885	Cross Creek Road	Dead End	15.93220339
20	Spray Circle	D/G	4	12	1057	Glenn's Bridge Road	Dead End	13.99053926
25	Weldon Road	D/G	4	12	8890	Greenbrier Masseydale Rd	SC-269	12.78177728
30	Shady Lane	D/G	4	12	2620	SC 215	SC 213	12.04580153
35	Crescent Road	D/G	4	12	626	Glenn's Bridge Road	Dead End	10.43450479
40	Kelly Court	D/G	4	18	1920	SC 215	Cul-de-sac	9.5
45	Blazing Star Circle	D/G	4	12	2078	Old 21	Old 21	9.081809432
50	Creek Town Lane	D/G	4	14	2144	Peach Road	Turnaround	8.925373134
55	Little River Church Road	D/G	4	12	1645	SC 213	SC 213	7.209726444
60	Hopewell Church Road	D/G	4	12	1095	SC 34	End of Pavement	6.821917808
65	Whispering Pines Road	D/G	4	16	4442	SC 215	Dead End	3.18865376
	Brown's Bridge #2	D/G	4	14	1865	End of Pavement	Bridge out	0
	Guess Drive	D/G	4	12	610	Jackson Creek Road	Dead End	0
	Lakes End Drive	D/G	4	12	220	Red Cedar Road	Dead End	0
	Louden Circle	D/G	4	12	862	End of Pavement	Browns Bridge #2	0
	Pearly Drive	D/G	4	14	2327	St Barnabas Church Road	Dead End	0
	Pinner Road	D/G	4	14	9472	End Of Pavement	Dead End	0
	Tailrace Road	D/G	4	12	738	Cole Trestle Road	SCE&G Gate	0

# ROADS BY PRIORITY



**Fairfield County  
Council District #5**



PRIORITY #	ROAD NAME	SURFACE	DISTRICT	WIDTH	LENGTH	BEGIN	END	POINTS
4	Buck Run Road	D/G	5	14	748	Hungry Hollow Road	Gate	27.1764706
10	Brooks Quarry Road	D/G	5	12	764	Rion Road	Dead End	26.7329843
16	McDill Lane	D/G	5	12	1604	Reservoir Road	Dead End	21.1670823
21	Delilah Lane	D/G	5	12	1048	Kincaid Bridge Road	Dead End	21.15
26	Wood Branch Lane	D/G	5	12	3134	Center Creek Road	Gate	18.4237396
31	True Luck Lane #2	D/G	5	12	1387	Syrup Mill Road	Dead End	17.42033
36	Cross Creek Road	D/G	5	18	4360	Center Creek Road	Dead End	16.0550459
41	Scotts Crossing Road	D/G	5	18	8466	Landis Road	Jackson Creek Road	15.7420269
46	Floyd Lane	D/G	5	12	543	End of Pavement	Dead End	11.7237569
51	Hard Rock Road #2	D/G	5	18	2105	End of Pavement	Cul-de-sac	9.01662708
56	Broome Mill Road	D/G	5	18	6858	US 321	End Of Pavement	7.76990376
61	Finley Road	D/G	5	12	11349	Syrup Mill Road	Devels Race Track Road	4.93
	Persimmon Fork Road	D/G	5	14	2720	Syrup Mill Road	Richland County Line	0
	Victory Lane	D/G	5	12	600	Evergreen Road	Dead End	0

## ROADS BY PRIORITY



### Fairfield County Council District #6



PRIORITY #	ROAD NAME	SURFACE	DISTRICT	WIDTH	LENGTH	BEGIN	END	POINTS
	Wilson Road	D/G	6	12	3116	McDuffie Road	Dead End	0

# ROADS BY PRIORITY



## Fairfield County Council District #7



PRIORITY #	ROAD NAME	SURFACE	DISTRICT	WIDTH	LENGTH	BEGIN	END	POINTS
5	Horse Creek Road #2	D/G	7	17	16979	End of Pavement I-77	Dead End	7.31097238
11	Valencia Road #1	D/G	7	18	3375	End Of Pavement	Bridge Out	3.56444444
	Bayberry Drive	D/G	7	12	8193	Horse Creek	Gate	0
	Hope Road	D/G	7	18	2220	Old 21	Road Close	0
	Hope Road # 2	D/G	7	18	200	Old 21	Road Close	0
	Horse Creek	D/G	7	16	14417	End of Pavement	I-77 Pavement	0
	Horse Creek Road # 1	D/G	7	16	2609	Smalltown Road	End of Pavement	0
	Old 21 #1	D/G	7	16	5920	US 21	Hope Road	0
	Old 21 #2	D/G	7	18	3665	End of Pavement	I-77 Pavement	0
	Spinner Drive	D/G	7	12	3619	Old 21	Gate	0
	Valencia Road #2	D/G	7	18	3369	Old 21	End of Pavement	0
	Valencia Road #3	D/G	7	18	3080	End of Pavement	Old 21	0
	Valencia Road #4	D/G	7	18	3240	End Of Pavement	Bridge Out	0
	Waterleaf Drive	D/G	7	12	1209	Old 21	Gate	0

## DELETED ROADS and SPECIAL NOTES



ALL FAIRFIELD COUNTY ROADS  
Revised March 2020



Fairfield County  
Transportation Committee

### Deleted from March 2011 list for the following stated reasons:

- <sup>1</sup> Gum Springs Road and Gum Springs Road Extension are SCDOT roads S-20-92 and have been deleted.
- <sup>2</sup> Mizzen Drive is on property owned by Mr. Leon Boyd and he requested in writing that the road not be paved.
- <sup>3</sup> Steward Alley is a driveway to one house in Winnsboro.
- <sup>4</sup> Wilson Road is a road thru a field with no houses

### Deleted from September 2012 List for following reasons:

- <sup>1</sup> Alston Roads #1 and #2, Catawba Road, Clayton Depot, Hollins Road, Keller Lane (Loch Lane), Caughman Road and Shantar Road are SCDOT roads
- <sup>2</sup> Fire Lane Road is a US Forestry Service Road
- <sup>3</sup> Brown Lane, Clemmer Drive, Doe Run Lane, Edition Lane, Fawn Lane, Inlet View Road, Imperial Drive, Merlin Drive, and Twin Drive are Private Drives
- <sup>4</sup> Lighted Lane, Lost Acre Road, and Squirrel Lane have been abandoned

### Deleted from April 2017 Edition for following reasons:

- <sup>1</sup> Hope Road #1 between US 21 and Old 21 was closed by Council
- <sup>2</sup> Ladds Ferry Road was closed by Council

### Changes in the April 2020 Edition:

- <sup>1</sup> Several roads have had gates put up and have been transferred to the private roads list
- <sup>2</sup> Marsh Lane #2 has been deleted from paving list per request of owner
- <sup>3</sup> Jujube Drive has been reclassified as a common drive due to some commercial establishments



## Roads Under Contract in 2020

	Road Name	District	Length in Miles
1	Paradise Drive	4	0.53
2	Dove Lane	5	0.02
3	Thorntree Lane	1	0.36
4	Little Point Lane	2	0.21
5	Dupont Lane	3	0.19
6	Gordon Lane	4	0.27
7	Ramble Drive	5	0.25
8	Wood Duck Road	1	0.86
9	Pace Lane*	1	0.08
10	Smooth Rock Point	2	0.15
11	Preston Road	3	0.41
12	CalicoFarm Road	4	0.27
13	Derby Lane	5	0.30
14	Inspiration Drive	1	0.29
TOTAL MILES			4.19

\* Piggy Back per Ordinance



## Roads Under Contract in 2019

	Road Name	District	Length in Miles
1	Schooner Drive	4	0.55
2	Agnew Road*	4	0.35
3	Back Forty Place	5	0.10
4	Robertson Drive	1	0.30
5	Century Drive	2	0.30
6	Haven Drive	3	0.34
7	Emerald Drive	4	0.36
8	South Wisteria Lane	5	0.09
9	Riding Ridge Road #2	1	0.23
10	Trinty Drive	2	0.12
11	Crosby Place Lane	3	0.16
12	Vine Circle	4	0.50
13	Cedar Court Extension	5	0.63
14	Ridge Top Lane	1	0.21
15	Point Lane	2	0.11
16	Ibis Lane	3	0.16
TOTAL MILES			4.51

\*Piggy Back per Ordinance



## Roads Under Contract in 2018

	Road Name	District	Length in Miles
1	Blue Bird Lane	2	0.5
2	Wateree Creek Valley*	2	0.87
3	Spencer Road	4	0.09
4	Wynne Lane	5	0.09
5	Scarlet Drive	1	0.08
6	Royal Hills Extension	2	0.04
7	Royal Hills Extension Road #2	2	0.08
8	Chance Lane	3	0.14
9	Braseley Circle	4	0.15
10	Roddy Dairy Lane	5	0.22
11	Serenity Lane	1	0.15
12	Saints Drive	2	0.07
13	Taylor Road	3	0.28
14	Winesap Lane	4	0.28
15	Winesap Road	4	0.10
16	Moore Road	5	0.20
17	Broach Lane	1	0.12
18	Windermere Drive	2	0.41
19	Lavinia Lane	3	0.73
20	Orchard Drive	4	0.16
TOTAL MILES			4.76

\* Piggyback per Ordinance





**Fairfield County**  
Transportation Committee

## Roads Under Contract in 2017

	Road Name	District	Length in Miles
1	High Hill Lane	4	0.06
2	Elbow Circle	1	0.37
3	Rainbow Cove Road	2	0.07
4	Cypress Drive	3	0.17
5	Bob's Point Lane	4	0.43
6	Shoemaker Lane	5	0.26
7	Valencia Road (Partial)	7	0.09
8	Deck Drive	1	0.10
9	Hickory Nut Lane	2	0.06
10	Stoney Trace	3	0.57
11	High Hill Road	4	0.30
12	Creighton Road	5	0.19
13	Horse Creek Road #2 (Partial)	7	0.44
14	Pineneedle Lane	1	0.10
15	Skylark Lane	2	0.06
16	Rosewood Lane	3	0.62
<b>TOTAL MILES</b>			<b>3.89</b>



## Roads Completed in 2016

	Road Name	District	Length in Miles
1	Lark Lane	4	0.08
2	Old 21 #1	7	1.02
3	Smith Lane	1	0.23
4	Suede Lane	2	0.06
5	Velvet Drive	3	0.43
6	Willis Road	4	0.21
7	Deer Trace Court	5	0.18
8	Mt Hope Road	7	1.189
9	Derrick Lane	1	0.31
10	Longview Lane	2	0.06
11	Old Hillcrest School Road	3	0.15
12	Lenders Lane	4	0.17
13	Grannys Place	5	0.45
14	Old Belton Road	7	1.21
TOTAL MILES			5.749



## Roads Completed in 2015

	Road Name	District	Length in Miles
1	Chinook Drive	3*	0.89
2	Hoover Lane	1	0.08
3	Hideway Point	2	0.05
4	Bard Drive	3	0.63
5	Clay Court	4	0.27
6	Rowley Drive	5	0.24
7	Acer Lane	7	0.10
8	Cherry Hill Drive	1	0.18
9	Windward Lane	2	0.05
10	McKee Drive	3	0.26
11	Firefly Drive	4	0.09
12	Johnson Court	5	0.24
13	Bobwhite Drive	7	0.29
14	Phoenix Lane	1	0.23
15	Wateree Rd Connector	2	0.21

	Road Name	District	Length in Miles
16	Corona Drive	3	0.10
17	Sumac Drive	4	0.07
18	Prince Drive	5	0.02
19	Pigeon Lane	7	0.12
20	Pleasant Hill Court	1	0.19
21	Orlando Court	2	0.04
22	Winston's Point Lane	3	0.23
23	Fireside Drive	4	0.09
24	Replacement Drive	5	0.05
25	Rockton Thruway	7	0.94
26	Dixie Drive	1	0.21
28	Rumble Drive	2**	0.14
29	Cooper Lane	2**	0.05
30	Winston's Point Lane	3	0.23

TOTAL MILES	6.29
-------------	------

\* Carried Over

\*\* Piggy Back



**Fairfield County**  
Transportation Committee

## Roads Completed in 2014

	Road Name	District	Length in Miles
1	Sunshine Drive	5	0.007
2	Ivy Lane	7	0.049
3	Auxiliary Lane	1	0.065
4	Rome Drive	2	0.205
5	Erie Lane	3	0.049
6	Blacksmith Lane	4	0.091
7	Buttercup Lane **	4	0.059
8	Family Lane	5	0.084
9	Outback Drive	7	0.092
10	Shade Tree Lane	1	0.119
11	Flat Rock Lane	2	0.055
12	Magnolia Drive Ext	3	0.097
13	Blaze Lane	4	0.085
14	Lacy Road	5	0.166
15	Kirby Road**	5	0.078
16	Jewel Drive	7	0.411
17	Ridge Point Court	1	0.117
18	Pedal Drive	2	0.0495

	Road Name	District	Length in Miles
19	Blue Rock Lane	3	0.127
20	Roosevelt Avenue	4	0.09
21	Wheat Road	5	0.122
22	Honeysuckle Lane	7	0.233
23	Upland Drive	1	0.125
24	Lazy Lane	2	0.115
25	Milo Drive	3	0.115
26	Family Road	4	0.113
27	Thelma Gladney Spur	7	0.099
28	Riding Ridge Court	1	0.137
29	Green Acres Road	2	0.066
30	Devils Race Track Road	3	1.48
31	Sunset Lane	4	0.213
32	Silver Lane	5	0.046
33	Cottontail Road**	5	0.098
34	Hercules Road**	5	0.13
35	Harrison Johnson Road	7	0.344

**TOTAL MILES**

**5.5315**

\*\* Piggyback per ordinance



## Roads Completed in 2013

	Road Name	District	Length in Miles
1	Brown's Bridge Road #1	4	1.86
2	Lookout Tower Road	5	0.73
3	Lodge Road	7	0.59
4	Shagbark Road	1	0.62
5	Dovewood Road	2	0.59
6	Harden Road	3	0.3
7	Spinnaker Drive	4	0.29
8	Palmetto Drive/Roddy Road	5	0.24
9	Flint Hill #1	7	0.41
10	Cub Lane	1	0.98
11	Waters Edge Drive	2	0.48
12	Mickey Road	4	0.09
13	Zero Road **	5	0.18
14	Forest Hills Circle **	7	0.223
15	East Broad Street **	1	0.265
16	Pine Needle Lane **	2	0.196
17	Bluefield Drive **	3	0.21
18	Mattie Lane **	4	0.27
TOTAL MILES			8.524

\*\* Paved by County



**Fairfield County**  
Transportation Committee

## Roads Completed in 2012

	Road Name	District	Length in Miles
1	Cedar Rock Road	1	1.652
2	Rion Circle	2	0.217
3	Fee Road	3	0.207
4	Paper Road	4	0.489
5	Old Ruff Road	5	0.526
6	Sandy Lane Extension	7	0.198
7	Angle Drive	1	0.236
8	Quarry Road	2	0.463
9	Ella Lane	3	0.139
10	Eagle Trail	4	0.277
11	Landscape Road	5	0.582
12	Irby Road	7	0.131
13	Branham Lane	1	0.079
14	Against the Wind	2	0.356
15	Redwing Circle	3	0.258
TOTAL MILES			5.81



**Fairfield County**  
Transportation Committee

## Roads Completed in 2011

	Road Name	District	Length in Miles
1	Running Deer Road	1	0.4
2	Smalls Chapel Road	2	1.75
3	Brantley Avenue	1	0.25
4	Sugar Creek Road	3	1.91
5	Ridge Road	5	0.5
6	Prophet Lane	4	0.26
7	Majestic Drive	5	0.5
8	Hidden Circle Lane	2	0.36
9	Morris Creek Road	4	1.5
10	Holmes Lane	7	0.45
11	Rawls Road #1	3	0.18
12	Gaillard Road	7	0.35
TOTAL MILES			8.41



**Fairfield County**  
Transportation Committee

## **Roads Completed in 2010**

**\* There were no roads completed in this year\***





**Fairfield County**  
Transportation Committee

## Roads Completed in 2009

	Road Name	District	Length in Miles
1	Bracken Drive	1	0.4
2	Timberlane Circle	2	2.1
3	Strawberry Lane	3	0.18
4	Kenal Road	5	0.6
5	Greenwood Road	7	0.1
TOTAL MILES			3.38



**Fairfield County**  
Transportation Committee

## Roads Completed in 2008

	Road Name	District	Length in Miles
1	Hilltop Drive	3	0.27
2	High Hill Ext	4	0.35
3	Oxner Road	5	0.25
4	Downy Lane	7	0.12
5	Colonel Creek Drive	2	0.55
6	Possom Branch Road	3	3.06
7	Roddy Road	5	0.12
8	Chinkapin Drive	7	0.25
TOTAL MILES			4.97



**Fairfield County**  
Transportation Committee

## Roads Completed in 2007

	Road Name	District	Length in Miles
1	Strother Road	3	3.55
2	Ollie Road	5	0.35
3	Rocky One Road	7	0.18
4	Ridgehill Road	1	0.5
5	Antioch Church Road	2	1.75
6	Banks Wier Road	3	2.06
7	Marsh Lane	4	0.92
8	Flemming Lane	5	0.25
9	Barber Road	7	4.3
10	Bell Oaks Road	1	0.95
11	Gibson End Road	2	1.1
TOTAL MILES			15.91



**Fairfield County**  
Transportation Committee

## Roads Completed in 2006

	Road Name	District	Length in Miles
1	Hope Road	1	0.843
2	McDuffie Lane	6	0.789
3	True Luck Lane	5	0.428
4	Taylor Lane	1	0.85
5	Shangri-La Drive	2	2.3
6	Carson Lane	3	0.5
7	High Hill Road	4	0.6
8	Granite Lane	5	0.55
9	Matthews Drive	6	0.85
10	Macedonia Church Road	1	1.55
11	Great North Road	2	2.8
12	Caution Drive	3	0.2
13	Fox Run Lane	4	0.59
14	Ashley Oaks Road	1	0.5
15	Colonels Circle	2	0.07
TOTAL MILES			13.42



## Private Drives with Street Signs



### ROAD NAME

Aceway Lane	PD
Adam Drive	PD
Alfa Drive	PD
Arrowhead Road	PD
Baltic Circle	PD
Bark Lane	PD
Brice Farris Lane	PD
Bridal Spur Lane	PD
Bristol Drive	PD
Brooks Drive	PD
Brown Lane	PD
Burley Drive	PD
Carriage Hill Circle	PD
Cathcart Pond Drive	PD
Charman Boulevard	PD
Clemmer Road	PD
Club Lane	PD
Coleman Cemetery Road	PD
Collins Lane	PD
Cornwell Road	PD
Creekside Lane	PD
Creekside Way	PD
Debutary Road South	PD
Doe Run Lane	PD
Eagle Drive	PD
Edition Lane	PD
Equus Trace	PD
Evergreen Lane	PD
Everham Road	PD
Exodus Trace	PD
Falcon Drive	PD
Fawn Lane	PD

### ROAD NAME

Frantina Terrace	PD
Gobblers Knob Drive	PD
Grace Lane	PD
Guardian Way	PD
Harbor Point Drive	PD
Heart Lane	PD
Hemlock Lane	PD
Hightower Road	PD
Hook Drive	PD
Hope Road #1	PD
Imperial Drive	PD
Inlet Harbor Court	PD
Inlet View Road	PD
Jackson Lane	PD
Jasper Drive	PD
Jaynes Lane	PD
Ladds Ferry Road	PD
Larch Circle	PD
Lewis Drive	PD
Lollard Drive	PD
Longridge Road	PD
Lost Acre Lane	PD
Lost Acre Road	PD
Love Lane	PD
Lucy Gladys	PD
Lyrical Road	PD
Martindale Court	PD
Martingale Place	PD
Merlin Drive	PD
Myrtle Lane	PD
N Dutchman Creek Road	PD
Oak View Drive	PD

### ROAD NAME

Odessa Drive	PD
Paddock Ridge Drive	PD
Plantation Pointe Rd	PD
Plantation Road	PD
Port Side Drive	PD
Priscilla Lane	PD
Raindrop Lane	PD
Ravens Place	PD
Retreat Way	PD
Ruff & Tuff Drive	PD
S Dutchman Creek Road	PD
Sallie Lane	PD
Scout Lane	PD
Seabird Road	PD
Settlers Drive	PD
Shaffer Ridge Road	PD
Simpson Circle	PD
Speedway Drive	PD
Spice Lane	PD
Stable Creek Court	PD
Sweetwater Drive	PD
Thornton Drive	PD
Treeside Lane	PD
Twin Road	PD
Twisted Lane	PD
Twisted Lane Extension	PD
Van Wood Road	PD
Vikings Trail	PD
Walden Lane	PD
White Lane	PD

Private Drives (PD) are not eligible for any county maintenance



## Common Drives



### ROAD NAME

Barber Circle	CD
Barber Lane	CD
Beech Lane	CD
Belk Circle	CD
Ben Dorsey Lane	CD
Blue Moon Drive	CD
Bluff Trail	CD
Branch Lane	CD
Branham Trail	CD
Breaker Lane	CD
Brymer Lane	CD
Buckberry Lane	CD
Byrd Drive	CD
Calkin Lane	CD
Canty Circle	CD
Cherokee Lane	CD
Chiefs Drive	CD
Circle Drive	CD
Covy Drive	CD
Cozy Lane	CD
Davis lane	CD
Disk Drive	CD
Dollar Drive	CD
Exide Lane	CD
Fantasy Drive	CD
Frisco Lane	CD
Funderburk Trail	CD
Garden Way Lane	CD
Glade Drive	CD
Greendale Road	CD
Harvest Lane	CD
Hawk Lane	CD
Hickory Ledge Lane	CD

### ROAD NAME

Icon Lane	CD
Independence Drive	CD
J W Drive	CD
Jeanette Lane	CD
Jujube Drive	CD
Killian Trail	CD
Kingdom Hall Lane	CD
Langley Circle	CD
Limerick Lane	CD
Lion Drive	CD
Locust Circle	CD
Longleaf Court	CD
McFadden Lane	CD
Minute Lane	CD
Murphy Trail	CD
Myth Lane	CD
Osbourne Lane	CD
Paradise Lane	CD
Periwinkle Lane	CD
Pine Isle Drive	CD
Pocono Lane	CD
Quality Drive	CD
Quick Lane	CD
Raceway Lane	CD
Rawls Road #2	CD
Record Drive	CD
Red Cedar Lane	CD
Ronnie Road	CD
Rose Lane	CD
Rush Lane	CD
Salutation Lane	CD
Sand Dollar Lane	CD
Seibles Drive	CD

### ROAD NAME

Short Lane	CD
Slice Drive	CD
Trip Lane	CD
Twinleaf Drive	CD
Yellow Brick Lane	CD
Young Circle	CD
Young/Gatson Lane	CD

Common Drives (CD) are eligible for county maintenance but not for Paving

## PRIORITY ORDER



### All Fairfield County Roads Revised March 2020



PRIORITY #	ROAD NAME	SURFACE	DISTRICT	WIDTH	LENGTH	BEGIN	END	POINTS
*	Neason Lane	D/G	3	12	1020	Old Airport Road	Dead End	35.593
*	Neason Lane Extension #1	D/G	3	12	480	Old Airport Road	Dead End	44.753
1	Swallow Lane	D/G	2	12	351	Smalltown Road	Dead End	51.1282051
2	Crow Lane	D/G	3	12	823	Turkey Creek Road	Dead End	25.2466586
3	Woodward Place Road	D/G	4	13	2354	Perry Road	Gate	29.7009346
4	Buck Run Road	D/G	5	14	748	Hungry Hollow Road	Gate	27.1764706
5	Horse Creek Road #2	D/G	7	17	16979	End of Pavement 1-77	Dead End	7.31097238
6	Horizon Lane	D/G	1	12	760	US 321	Dead End	44.7368421
7	Stork Lane	D/G	2	12	300	Gate	Dead End	39.2
8	Comet Drive	D/G	3	12	2156	Mill Creek Road	Dead End	17.7959184
9	Harbor Drive	D/G	4	12	3250	SC 269	Bundrick Road	25.3723077
10	Brooks Quarry Road	D/G	5	12	764	Rion Road	Dead End	26.7329843
11	Valencia Road #1	D/G	7	18	3375	End Of Pavement	Bridge Out	3.56444444
12	McCray Shanno Drive	D/G	1	12	1112	Bellfield Road	Dead End	33.7410072
13	Cedar Point Road	D/G	2	16	1197	Wateree Road	Dead End	38.4661654
14	Fort Wagoner Road	D/G	3	18	21890	SC 215	Ashford Ferry Road	13.7236181
15	Discovery Circle	D/G	4	13	885	Cross Creek Road	Dead End	15.9322034
16	McDill Lane	D/G	5	12	1604	Reservoir Road	Dead End	21.1670823
17	Taylor Lane #2	D/G	1	14	4319	SC 34	SC 34	25.7800417
18	Teal Lane	D/G	2	12	310	Ramsey Road	Dead End	38.0645161
19	Boomerang Road	D/G	3	12	1257	Landis Road	Dead End	12.4009547
20	Spray Circle	D/G	4	12	1057	Glenn's Bridge Road	Dead End	13.9905393
21	Delilah Lane	D/G	5	12	1048	Kincaid Bridge Road	Dead End	21.15
22	Tupelo Road	D/G	1	16	811	Shagbark Road	Dead End	25.5314427
23	Kodiac Drive	D/G	2	12	1039	Durhan Place Road	US 21	33.3272377
24	Shadow Drive	D/G	3	12	2704	Alston Road	Dead End	11.8579882
25	Weldon Road	D/G	4	12	8890	Greenbrier Masseydale Road	SC-269	12.7817773
26	Wood Branch Lane	D/G	5	12	3134	Center Creek Road	Gate	18.4237396
27	Harmony Circle	D/G	1	12	2455	Mood Harrison Road	Mood-Harrison Road	20.7535642
28	Clover Lane	D/G	2	14	361	End of Pavement	Old Camden Road	33.2520776
29	Reservoir Road	D/G	3	13	1380	End Of Pavement	Gate	11.6521739
30	Shady Lane	D/G	4	12	2620	SC 215	SC 213	12.0458015
31	True Luck Lane #2	D/G	5	12	1387	Syrup Mill Road	Dead End	17.42033
32	Adventure Drive	D/G	1	12	1085	US 21	RR	20.5990783
33	Angel Drive	D/G	2	12	580	US 21	Dead End	33.3103448
34	Bull Run Road #3	D/G	3	14	17941	Bridge	Countryside Drive	9.17719191
35	Crescent Road	D/G	4	12	626	Glenn's Bridge Road	Dead End	10.4345048
36	Cross Creek Road	D/G	5	18	4360	Center Creek Road	Dead End	16.0550459
37	Autumn Drive	D/G	1	12	2461	SC 34	Gate	16.5818773
38	Sacred Lane	D/G	2	12	372	Durham Place Road	Dead End	32.3870968

## PRIORITY ORDER



### All Fairfield County Roads Revised March 2020



PRIORITY #	ROAD NAME	SURFACE	DISTRICT	WIDTH	LENGTH	BEGIN	END	POINTS
39	Old Turner Road	D/G	3	12	6459	Old Douglas Road	Old Airport	8.45239201
40	Kelly Court	D/G	4	18	1920	SC 215	Cul-de-Sac	9.5
41	Scotts Crossing Road	D/G	5	18	8466	Landis Road	Jackson Creek Road	15.7420269
42	Dover Drive	D/G	1	14	1562	Smallwood Road	Gate	16.1408451
43	Bunny Lane	D/G	2	12	1400	Old Airport Road	Dead End	28.8571429
44	Old Reservoir Road Extension	D/G	3	16	2643	End of Pavement	Dead End	7.99545971
45	Blazing Star Circle	D/G	4	12	2078	Old 21	Old 21	9.08180943
46	Floyd Lane	D/G	5	12	543	End of Pavement	Dead End	11.7237569
47	Dewdrop Drive	D/G	1	16	1709	Wood Duck Road	Cul-de-Sac	15.2685781
48	Tallow Road	D/G	2	16	1984	Goat Hill Road	Dead End	27.9677419
49	Scooters Drive	D/G	3	13	3084	Barnacle Road	Dead End	7.42412451
50	Creek Town Lane	D/G	4	14	2144	Peach Road	Turnaround	8.92537313
51	Hard Rock Road #2	D/G	5	18	2105	End of Pavement	Cul-de-Sac	9.01662708
52	Diamond Lane	D/G	1	18	2221	Longtown Road	Bellfield Road	13.754615
53	Village Drive	D/G	2	14	1495	Catawaba Road	US 21	27.6588629
54	Thomas Road	D/G	3	12	3557	Cool Branch Road	Dead End	6.96879393
55	Little River Church Road	D/G	4	12	1645	SC 213	SC 213	7.20972644
56	Broome Mill Road	D/G	5	18	6858	US 321	End Of Pavement	7.76990376
57	Stone Ridge Road	D/G	1	14	3713	Action Road	Gate	13.6881228
58	Pine Top Road	D/G	2	14	1084	SC-34	Dead End	27.4833948
59	Windsor Drive	D/G	3	12	3587	Debutary Road	Dead End	6.94396432
60	Hopewell Church Road	D/G	4	12	1095	SC 34	End of Pavement	6.82191781
61	Finley Road	D/G	5	12	11349	Syrup Mill Road	Devils Race Track Road	4.93
62	Freedom Lane	D/G	1	12	2519	Bellfield Road	Gate	12.2882096
63	Butler Drive	D/G	2	13	739	Park Road	Dead End	27.4343708
64	Federal Road	D/G	3	12	18020	S-99	S-99	6.87902331
65	Whispering Pines Road	D/G	4	16	4442	SC 215	Dead End	3.18865376
66	Deer Valley Road	D/G	1	12	1335	Longtown Road	Dead End	11.9101124
67	Nascar Drive	D/G	2	12	769	Ramsey Road	Dead End	26.5981795
68	Plum Lane	D/G	3	12	1086	Red Hill Church Road	Dead End	6.86187845
69	Pine Hill Road	D/G	1	18	3256	Longtown Road	Cul-de-Sac	10.8648649
70	Duck Cove Lane	D/G	2	12	777	Pinehurst Road	Dead End	26.3861004
71	Cooper Holmes Road	D/G	3	12	20205	SC 34	SC 215	6.78396437
72	Reece Lane	D/G	1	12	1572	Smallwood Road	Dead End	10.7175573
73	Debutary Road North	D/G	2	18	3153	Catawaba Road	Gate	25.7221694
74	Fairview Church Road	D/G	3	18	2241	SC 213	Kincaid Bridge Road	6.35609103
75	Rice Fields Road	D/G	1	12	4200	Longtown Road	Dead End	9.77142857
76	Wrangler Drive	D/G	2	12	1710	Peay Bridge Road	Dead End	25.4385965
77	Faulkner Road	D/G	3	14	2186	Kinard's Bridge Road	SC213	5
78	Action Lane	D/G	1	16	313	Macedonia Church Road	Stoneridge Road	5



## PRIORITY ORDER



### All Fairfield County Roads Revised March 2020



PRIORITY #	ROAD NAME	SURFACE	DISTRICT	WIDTH	LENGTH	BEGIN	END	POINTS
79	Runic Circle	D/G	2	12	498	Wateree Estates Road	Wateree Estates Road	25.2048193
80	Oak Hill Lane	D/G	3	12	813	US 321	Red Hill Church Road	5
81	Cottonwood Road	D/G	1	13	2313	Blink Bonnie Road	Gate	4.28274968
82	Blue Sky Lane	D/G	2	13	1274	Park Road	Dead End	24.57771
83	Old Airport Road	D/G	3	16	5767	Jackson Creek Road	End Of Pavement	5
84	Hazel Road	D/G	2	12	1306	Durham Place Road	Roller Coaster Road	24.1715161
85	Rebirth Road	D/G	3	14	997	SC 34	Strother	5
86	Celtic Lane	D/G	2	12	899	Jackson Creek Road	Dead End	23.6195773
87	Coleman Road	D/G	3	16	11262	Strong Creek Road	End Of Pavement	4.93766649
88	Goldcrest Drive	D/G	2	13	2859	Old Douglas Road	Dead End	23.0807975
89	Bull Run Road #2	D/G	3	12	2371	Bridge	Bridge	4.22690848
90	King Road	D/G	2	12	1549	Old Harden Road	Dead End	21.634603
91	Maggie Harris Road #1	D/G	3	16	3250	Ashford Ferry Road	Bridge out	3.62461539
92	Meadow Lou Lane	D/G	2	12	2156	SC 34	Dead End	22.244898
93	Strong Creek Road	D/G	3	14	5655	SC 215	Dead End	2.933687
94	Lake Shore Road	D/G	2	18	1662	Wateree Creek Valley	Gate	20.7075812
95	Maggie Harris Road #2	D/G	3	18	5884	End Of Pavement	Bridge Out	2.89734874
96	Pelly Road	D/G	2	12	835	Wild Dogwood Road	Wateree Estates Road	16.64671
97	Bull Run Road #1	D/G	3	17	6081	Patrick Road	Bridge	2.86827824
98	Goat Hill Road	D/G	2	18	4385	Rockbridge Road	Dead End	16.02052
99	Overlook Road	D/G	3	12	7888	US 321	Chester county Line	2.6693712
100	Island Road	D/G	2	18	4635	Rockbridge Road	Dead End	15.69579
101	Mt. Pilgram Church Road	D/G	3	16	2088	Old Douglas Road	Dead End	2
102	Venice Drive	D/G	2	12	1667	Old Airport Road	Dead End	15.5020996
103	Holly Place Court	D/G	2	18	426	Pelly Road	Cul-de-Sac	14.3943662
104	Veterans Drive	D/G	2	14	1044	Longtown Road	Dead End	14.1149425
105	Softwood Drive	D/G	2	12	1102	Jackson Creek Road	Dead End	13.5825771
106	Rabbit Run	D/G	2	12	1210	Old Chester Road	Dead End	12.7272727
107	Wild Dogwood Lane	D/G	2	13	550	Wateree Estates Road	Dead End	11.6
108	Poetic Drive	D/G	2	12	2075	SC 34	Dead End	11.0891566
109	Roller Coaster Road	D/G	2	12	1530	Durham Place Road	US 21	10.9019608
110	Old Brick Store Road	D/G	2	18	17149	Rockbridge Road	Longtown Road	9.23155869
111	Rattlesnake Road	D/G	2	18	2046	Rockbridge Road	Dead End	9.16129032
112	Cammack Road	D/G	2	13	8702	Old Douglas Road	SC 34	7.8202712
113	Wild Dogwood Road	D/G	2	12	2800	Wild Dogway Road	Dead End	7.77142857
114	White Oak Church Road	D/G	2	14	17395	Wateree Estates Road	Pavement	6.9106065
115	White Pine Road	D/G	2	18	1496	Dovewood Road	Morninglow Drive	5
116	Pine Ridge Lane	D/G	2	14	1040	Jackson Creek Road	Dead End	2