



***Fairfield County Road  
Inventory Priority Points List  
Revised June 2023***



Fairfield County  
Transportation Committee

**MASTER LIST**

**Based on New Districts Created By  
2020 Census and County Ordinance #674  
This Master List Replaces Previous List of April 2020**

PREPARED BY:

**IE** INFRASTRUCTURE  
CONSULTING & ENGINEERING

**Fairfield County Road Inventory  
As Revised June 2023**

**Using New Priority Points System, Per Fairfield County Ordinance # 674**

**TABLE OF CONTENTS**

	<b>Section</b>
<b>Introduction.....</b>	<b>A</b>
<b>Fairfield County Road Ordinance #674, dated March 13, 2017.....</b>	<b>B</b>
<b>All Fairfield County Roads in Alphabetical Order.....</b>	<b>C</b>
<b>Fairfield County Roads Prioritized by District.....</b>	<b>D</b>
<b>Fairfield County Roads Deleted From Original List and other Special Notes.....</b>	<b>E</b>
<b>Fairfield County Roads Previously Paved By Year.....</b>	<b>F</b>
<b>Fairfield County Common Driveways Not Eligible for Paving.....</b>	<b>G</b>
<b>Fairfield County Partial List of Private Driveways with Street Signs</b>	
<b>Unpaved Fairfield County Roads Listed in Order of Priority.....</b>	<b>H</b>

**If you would like an electronic copy of this booklet, send email request to:  
[bill.coleman@ice-eng.com](mailto:bill.coleman@ice-eng.com)**



Fairfield County  
Transportation Committee

# INTRODUCTION

June 23, 2023

To: Fairfield County Council and the County Transportation Committee

This notebook contains an updated Fairfield County Road Inventory effective June 23, 2023, based on County Ordinance #674 dated March 13, 2017, which amended County Ordinance #616, using the Priority Points Formula as established by the ordinance. Formula is shown on page 13 in the ordinance and is as follows:

$$P=R+C+T+D$$

P = Priority Points

R = Number of residences at 2 points each. (Residence is defined as a permanent house or fixed mobile home. A residence does not include travel trailers, RVs, etc.).

C = Churches at 2 points each (Entrance must be on the roadway).

T = Thruway at 5 points each. (The definition of a thruway is defined as a short cut between 2 roads or a short cut on the same road, not a circle road or loop road).

D = Number of residences per mile (length of road in feet divided by 5280 then divide result into number of residences on road. Example:

A road is 1000 feet long and has 5 residences 1000  
divided by 5280 = .189 miles

5 residences divided by 0.189 = 26.46

D = 26.46 Points

Once the points are established, the selection of roads to be paved is made by rotating districts, using the highest points roads available in each district at the time. Districts 6 and 7 have no unpaved roads. Occasionally a road will be selected that has an outside situation, such as water main that is barely under existing roadway, that will not allow the road to be paved. In cases, such as this, the road is temporally bypassed and put at the top of list until problem is resolved. When the problem is resolved, it is at the top of selection for the next year. These roads are listed at the top of the district sheet in SECTION D for each district.

SECTION B is the latest County Council Road Ordinance, which relates to roads in the County.

The alphabetized section of this notebook (SECTION C) lists all paved and unpaved county roads as well as common drives which are maintained by the county but not eligible for paving.

SECTION D lists the roads in each Council District in order of priority.

SECTION E lists the roads removed from original list.

SECTION F lists the roads that were paved by the CTC each year through roads under contract for 2020.

SECTION G lists all roads that are common drives (CD), which are eligible for county maintenance but not paving. This section also lists most private drives (PD) that have street signs. Private driveways are not eligible for any county maintenance.

SECTION H lists all unpaved county roads in order of paving priority.



First Reading: 02/13/2017  
Second Reading: 02/27/2017  
Third Reading: 03/13/2017

## **ORDINANCE NO. 674**

### **AN ORDINANCE TO AMEND ORDINANCE NO. 616, ROADS, HIGHWAYS AND BRIDGES, AS FOLLOWS: REVISE SECTION 1-20-C. ROAD PAVING PROGRAM.**

#### **Sec. 1-1 Purpose.**

The purpose of this Ordinance is to define the mission, responsibilities and limitations of the Department of Public Works with regard to maintenance and construction of road and drainage infrastructure in Fairfield County.

#### **Sec.1-2 Jurisdiction.**

The provisions of this Ordinance shall apply to all lands within the jurisdiction of Fairfield County, South Carolina, and within the jurisdiction of those municipalities (Towns of Winnsboro and Ridgeway) that agree, through intergovernmental service contracts, to have these provisions administered within their corporate limits.

#### **Sec.1-3 Definitions.**

The following definitions apply to words and terms used in this Ordinance. All other words shall have their customary meanings:

(a) *"C" Construction Program:* A State program by which State gasoline tax revenues are shared with Counties for transportation and road construction activities. The funds involved are commonly referred to as "C" funds and they are used at the discretion of a County Transportation Committee (CTC) appointed by the County's Legislative Delegation pursuant to Section 12-28-2740 of the S.C Code of Laws.

(b) *County:* Fairfield County, South Carolina, its County Council or its administrative staff acting on its behalf.

(c) *County Road Maintenance System:* All those public highways, streets and roads, paved and unpaved, that have been dedicated for public use and accepted by the County as prescribed in this chapter and which have not been accepted for maintenance by any other public entity.

(d) *Driveway:* Any paved or unpaved way located on a single parcel of property and intended for vehicular access from a highway, street or road to one or more residences located on that parcel.

(e) *Common Driveway*: A section of roadway utilized by two or more occupied residences for providing access to a county road, highway or street. The County Public Works Department will only maintain the section of roadway that the two or more occupied residences actually utilize from the county road, highway or street. Any roadway past this area is not the responsibility of the County.

(f) *Easement*: A grant to the general public, a corporation, a specific person or persons or a public entity of the right to use a strip or parcel of land for a specific purpose. Fee simple title to the land remains with the grantor.

(g) *Easement and Right-of-Way Deed*: A legal document by which an easement or right-of-way, as defined herein, is granted by a property owner to the County. This document is executed by the property owner (grantor) and the County and recorded in the office of the Fairfield County Register of Deeds so that the easement or right-of-way becomes a permanent part of the public record and binds the grantor's successors in title to its provisions.

(h) *Highway, Street or Road*: The terms "highway", "street". and "road", as used herein, shall be general terms denoting a public way for the purpose of vehicular travel. The terms shall refer to the entire area within the right-of-way to include roadways, pedestrian facilities, bridges, tunnels, viaducts, drainage structures and all other facilities commonly considered component parts of highways, streets or roads. These terms are used interchangeably herein.

(i) *Prescriptive Easement*: An easement acquired for a specific purpose by long continued enjoyment or usage of property for that purpose. To a certain extent, it resembles title by adverse possession but differs to the extent that the adverse user acquires only an easement and not title. To create an easement by "prescription", the use must have been open, continuous, exclusive and under claim of right for the statutory period, which in South Carolina is twenty (20) years.

(G) *Private Road*: As it is used in this ordinance, a private road refers to a road that is not maintained by any public entity such as the County, the South Carolina Department of Transportation (SCDOT) or a municipality. Depending upon the granting of easements and accepted use, private roads may be used by those other than the property owners.

(k) *Public Road*: A public road refers to a road that is maintained by a public entity. This would include all roads in the County Road Maintenance System. In this case, the public is clearly entitled to use the road.

(l) *Quit-Claim Deed*: A deed of conveyance that is intended to pass any title, interest or claim which the grantor may have in the premises, but not professing that such title is valid, nor containing any warranty or covenants for title.

(m) *Right-of-Way*: A strip or parcel of land occupied or intended for occupancy by a street, road, railroad or other special use. Fee simple title may or may not be granted to the agency or entity acquiring the right-of-way, but the property is dedicated exclusively for the intended use and is platted separately and distinct from the adjoining lots or parcels.

#### **Sec. 1-4 Drainage on private property.**

(a) Drainage improvements and/or maintenance will be undertaken by County forces on private property only:

- ( 1) When the drainage system involved has been designed, approved and constructed in accordance with the County's Stormwater Management, Erosion and Sediment Control Regulations by SCDHEC and accepted by the County, or
- (2) When there is a clear and substantial public interest served in doing so and drainage easements are granted to the County on all of the property involved. For the purpose of this section, a public interest is defined as:
  - a. The correction of a serious health hazard, as designated by county or state health officials, affecting multiple residences and beyond the responsibility of an individual property owner.
  - b. The correction of a malfunction or inadequacy of the drainage system within the right-of-way of a publicly maintained street or road.
  - c. The correction of drainage problems associated with projects constructed by the County.
  - d. The maintenance of the structural integrity of the existing drainage infrastructure of the County.
  - e. The improvement of drainage for the benefit of the community. To benefit the community, drainage improvements must eliminate flooding that directly affects a minimum of four (4) residences and/or businesses situated on individual lots or inundates a public road.

Note: Correction of minor ditch erosion problems on private property will not be considered a substantial public interest.

(b) Easements will be obtained for any existing or proposed drainage facilities on private property before any work is performed thereon by County forces. Easements for maintenance of drainage facilities constructed without the County's approval of plans or inspections will not be accepted unless the property owners hold harmless and release the County from all claims resulting from deficiencies of the facilities.

(c) Except where the County has accepted an easement for maintenance of drainage facilities on private property as provided herein, maintenance is the responsibility of the property owner.

#### **Sec. 1-5. Maintenance of unpaved roads.**

(a) The Department of Public Works shall maintain all unpaved roads of the County which have been dedicated for public use regardless of whether or not the dedication was by law or usage. Those roads determined to have been dedicated shall be considered to be a part of the County Road Maintenance System.

(b) For purposes of ascertaining dedication by usage or by maintenance by the County, all unpaved roads which have been used by the public and/or maintained by the County for a period of twenty (20) years or more shall be deemed dedicated and shall be maintained by the Department of Public Works.

(c) Fairfield County will claim a prescriptive easement for all unpaved roads deemed to be dedicated as public roads by usage. Such easements will be considered as comprising the land actually maintained by the County as part of the road.

(d) Unpaved roads not maintained by the County under the provisions of (a) through (c) above, will be accepted for maintenance only when such maintenance will provide a substantial public benefit. For the purpose of this section, one or more of the following characteristics will constitute "substantial public benefit":

- (1) Provides access to a publicly owned facility, or
- (2) Comprises an integral part of the comprehensive transportation plan adopted by the County's planning agency, or
- (3) Comprises a part of an existing street/road network, and is used by the surrounding community, or
- (4) Provides the principle access to a minimum of three (3) occupied residences situated on individually owned parcels that are lots of record for tax purposes and does not exceed one fifth (1/5) mile in length per residence served.

(e) Only established, passable roads with an unobstructed width of twelve (12) feet for the entire length of the road will be maintained or accepted for county maintenance pursuant to subsection (d) above. Such roads will be maintained only up to a minimum serviceable condition and will not be substantially improved by the County.

(f) Occasionally, the County Transportation Committee, or their successor, may cause an unpaved county-maintained road to be paved. In no case will the county accept for maintenance any paved road with less than an unobstructed paved width of twelve (12) feet for the entire length of the road.

(g) Any road in the County, including those created as a part of a private driveway subdivision pursuant to the County's land development regulations, may be accepted by the County and brought up to paved or unpaved road standards as set forth in this Ordinance; provided that one hundred (100) percent of all property owners within the subdivision agree to same and that all costs incurred by the County to bring the road up to County paved or unpaved standards are paid by the property owners.

(h) The Department of Public Works shall maintain those unpaved roads determined to be dedicated under the provisions of this section. Such maintenance may include, but not be limited to:



- (1) Grading,
- (2) Applying crusher-run or gravel,
- (3) Installing street name and traffic control signs,
- (4) Installing driveways,
- (5) Cutting back overhanging branches,
- (6) Mowing shoulders, and/or
- (7) Drainage improvements,
- (8) Dust Control

**Sec. 1-6. Standards for streets and drainage.**

(a) Except as provided for in Sections 1-4 and 1-5 above, no drainage systems or streets will be accepted for maintenance by the County that have not been designed and constructed in accordance with the standards prescribed herein.

(b) Streets: The minimum acceptable street is paved, and the pavement design will be in accordance with the design standards adopted by the County Engineer. Provided, however, that an exception may be allowed whenever the County Council deems that the variance in design is minimal or of such nature that it will not otherwise pose an undue burden or risk upon the County. Where determined necessary and in the sole discretion of the County Council, the County, with the agreement of those property owners served by such roadway, may consent to accept a roadway with special conditions as to any particular nonconforming aspects with regard to county road standards.

(c) Storm Drainage: Drainage systems will be designed in accordance with the County's Stormwater Management, Erosion and Sediment Control Regulations by SCDHEC and the design standards adopted by the County Engineer.

(d) Specifications: Materials and construction of streets and drainage systems will be in accordance with the applicable sections of the current edition of the Standard Specifications for Highway Construction published by South Carolina Department of Transportation.

(e) Acceptance: County acceptance of new streets and drainage systems shall be accomplished through the acceptance of easement and right-of-way deeds. The County accepts no responsibility for the streets or drainage system until the deeds are executed by both parties and recorded.

(f) Warranty: As a prerequisite to the County's acceptance of new streets and drainage systems, the grantor (or an assigned agent thereof) shall provide the County with a bond in an amount equal to the construction cost, with surety and conditions satisfactory to the County, as a

warranty for a period of three (3) years. The warranty shall pertain to the design and construction of the streets and drainage system in accordance with these standards and their satisfactory performance during the warranty period. The warranty period shall commence with the formal acceptance of the roads by the County. The grantor (or an assigned agent thereof) is not responsible for repairing damage done to the roads subsequent to acceptance that was not a result of design or construction failure. The County may accept a bond in any one of the following forms:

- (1) A surety bond issued by a bonding company licensed to do business in the State of South Carolina, or
- (2) Escrow funds in an account in the name of Fairfield County, or
- (3) An irrevocable letter of credit issued by a responsible financial institution, or
- (4) A cash bond.

(g) Only those streets and drainage systems located in subdivision developments where individually owned lots front directly on the street rights-of-way will be accepted by the County. This will apply to residential, commercial and industrial subdivisions. Streets and drainage systems serving group developments such as shopping centers, apartment complexes, condominiums and mobile home parks will not be accepted for maintenance by Fairfield County.

#### **Sec. 1-7. Easement and/or right-of-way acceptance authority.**

The County Administrator and/or his designee(s) are hereby authorized to accept any easement or deed for rights-of-way, drainage easements, and sewer easements; emergency maintenance easements, dirt road rights-of-way, additional rights-of-way, sewer extension agreements, water line easements and other instruments authorized by the County Code of Ordinances; and is authorized to establish procedures for the acceptance and recording of such instruments.

#### **Sec. 1-8. Driveways.**

Driveway connections from the roadway to the right-of-way line will be provided on County maintained roads by the Department of Public Works, subject to the following limitations:

- (1) Only one driveway connection per residence, and a maximum of two per individual parcel of property, will be provided by the County. The Public Works Department will not install additional driveway connections.
- (2) Apron finish will match the finish of the County road to which it is attached.
- (3) A maximum of twenty-four (24) feet of pipe, not exceeding eighteen (18) inches in diameter, will be provided by the County. Larger diameter pipe may be installed by the Public

Works Department provided the property owner pays the additional costs incurred for materials.

(4) Pipe diameter larger than eighteen (18) inches will require approval by the County Engineer.

#### **Sec. 1-9. Surplus dirt.**

Surplus dirt excavated on County projects, which must be hauled away and disposed of off-site, may be placed on private property, with the property owner's consent, provided that:

(1) Disposal there is more economical than hauling the dirt to the nearest County owned disposal site, and

(2) The property owner releases and holds the County harmless for any damages or liability resulting from placement of the dirt on his property, and

(3) All applicable permitting requirements by the County or SCDHEC have been or will be met.

(4) A reasonable effort is made to insure a fair and equitable distribution among property owners who want the dirt.

#### **Sec. 1-10. Street name signs.**

(a) The Department of Public Works shall erect and maintain street name signs on all public streets within the jurisdiction and authority of the County. Signs will be metal blanks on metal posts fabricated in a standard design established by the County Administrator and/or his designee(s).

(b) The developer of any new subdivision constructed within the jurisdiction and authority of the County is responsible for the initial installation of street name signs in accordance with an approved signage plan. All street signs shall comply with the County's design standard for retro-reflectivity.

(c) The Department of Public Works may erect street name signs at the intersections of private streets with public streets, at no cost to the residents, when there are residences with addresses on that private street.

(d) Overhead signs may be installed at selected intersections at the discretion of the County Administrator and/or his designee(s).

(e) In conjunction with subsection (a) above, the County standard for street name signs shall be included in published road design standards developed by the County Engineer. The standard shall address sign material, installation, visibility, and color. The Department of Public Works shall maintain street name signs to the County standard after acceptance of the streets.

**Sec. 1-11. Traffic engineering.**

(a) Traffic engineering on County maintained highways, streets and roads shall be in accordance with the South Carolina Manual on Uniform Traffic Control Devices latest edition.

(b) Traffic control signs on County maintained highways, streets and roads shall comply with the standards contained in the South Carolina Manual on Uniform Traffic Control Devices latest addition.

(c) The developer of any new subdivision constructed within the jurisdiction and authority of the County is responsible for the initial installation of all necessary traffic control signs in accordance with an approved signage plan. The Department of Public Works shall maintain the signs after acceptance of the streets.

(d) The use of speed bumps, humps or tables to control speeds on County maintained highways, streets or roads shall have the pavement markings and signage as outlined in the South Carolina Manual on Uniform Traffic Control Devices latest edition.

**Sec. 1-12. Street lighting.**

The County shall not provide street lighting on any highway, street or road until such time as sufficient funds are appropriated to provide that service county-wide. Homeowners or homeowner's associations may obtain street lighting through contractual arrangements with the electric utility serving their area.

**Sec. 1-13. Emergency maintenance of roads.**

(a) No work may be performed on any roadway not already maintained by the County unless the County Administrator and/or his designee(s) determines that access to such roadway is necessary for the performance of one (1) or more public functions, and the following conditions exist:

- (1) Such a roadway is the only access for one (1) or more property owners or residences, and
- (2) Emergency medical services, sheriff department vehicles, and other county vehicles cannot, in the lawful performance of their duties, gain full and immediate access to at least one (1) residence unless road scraping is performed, and
- (3) At least one (1) of the properties to be accessed is used as a primary residence.

(b) Any work pursuant to this Section will be done on a one-time basis only. In such cases, the County Department of Public Works is limited to the minimum improvements that will allow full and immediate access to the affected residences. Crusher-run, gravel, pipe or other materials will not be routinely provided.

(c) This Section is not applicable to roads providing access to private driveway subdivisions that were created under the County's land development regulations.

**Sec. 1-14. Abandonment of public roads and right-of-way.**

(a) Any person or organization wishing to close an existing public street, road, or highway in Fairfield County to public traffic shall petition a court of competent jurisdiction in accordance with Section 57-9-10, et seq. of the South Carolina Code of Laws. The petition shall name Fairfield County as a respondent (unless the County is the petitioner). The County Attorney shall advise the court with regard to the County's concurrence or opposition after consultation with the County's planning, public works, and emergency services departments, and after consideration by County Council. It shall be the responsibility of the petitioner to physically close the roadway if a petition is successful. The County Attorney may submit such petition on behalf of Fairfield County if so directed by County Council.

(b) Any person or organization wishing the County to abandon maintenance on an existing County-maintained street, road, or highway shall submit to the Public Works Department a petition to do so signed by the owners of all property adjoining the road and by the owners of all property who use the road as their only means of ingress/egress to their property. The petition shall state that the property owners release and indemnify the County from any duty to maintain the road. At the recommendation of the County Engineer, the County Administrator shall have the authority to act on a petition that involves a dead-end road; County Council shall have the authority to approve petitions under all other circumstances. If the petition is approved, the County Engineer may require the property owners to place an appropriate sign alongside or at the end of the road.

(c) Any person or organization wishing to acquire ownership of an unused road right-of-way in the County (including a public right-of-way that is dedicated either by deed, prescription, or recordation of a plat) may submit a petition for consideration by County Council. If it is determined by the County's planning department and public works department that the right-of-way will not be utilized by the County for road purposes, County Council may approve a quit-claim deed conveying the County's interest to the owners of the adjoining property. Unless the owners of the adjoining property agree to another division, each may acquire that portion of the right-of-way adjacent to his/her property on his/her side of the right-of-way's centerline. The grantee(s) of the quit-claim deed(s) shall be responsible for preparing the deed(s) prior to County Council's consideration of the request. Upon approval and execution of the deed(s), the grantee(s) shall be responsible for recording the deed(s) in the office of the Register of Deeds and for returning a filed copy to the office of the County Attorney. The County Council may require the grantee(s) to pay up to the fair market value, as determined by the County Assessor's Office, in exchange for the conveyance of the right-of-way. Upon recordation of the deed, the County Assessor's Office shall adjust the appraisal of the adjoining parcels to reflect the value of the additional property.

### **Sec. 1-15. Temporary closing of streets and roads.**

(a) Request. Any party desiring to have any street or road temporarily closed in the County shall submit a written request to the County Administrator.

(b) Deadlines for requests. All written requests must be submitted to the County Administrator at least ten (10) days prior to the requested closing date.

(c) Appointment of person accountable. All parties requesting such temporary closure shall designate one (1) person who shall act as spokesman for the party, as well as supervise all activities for the duration of such closing.

(d) County Administrator consideration. The County Administrator shall consider, within five (5) days, all timely submitted requests made by such parties. If approved, the County Administrator shall request the Sheriff to take appropriate action to blockade the requested streets and/or roads and the Clerk of Council shall advertise to the public through the news media all approved temporary closings. The cost of such advertising shall be borne by the parties requesting the temporary closures,

(e) Duration. All streets and roads closed pursuant to this Section shall be blockaded for a period normally not to exceed twenty-four (24) hours. Such duration, however, may be amended by the County Administrator at his/her discretion on an event basis.

(f) Emergency closings. Requests for temporary closing received less than ten (10) days prior to the requested closing date may be considered as an emergency closing if, in the opinion of the County Administrator, such closing is warranted; provided, that such action would not conflict with the public interest and, further, that there exists sufficient time for appropriate action to blockade requested streets and/or roads. All applicants will be placed on notice that future requests must be submitted to the County Administrator ten (10) days prior to the requested closing date.

### **Sec. 1-16. Work on private property.**

The County Department of Public Works is prohibited from performing any work on private property not specifically authorized under the provisions of this Section except in emergency situations involving public health or safety and authorized, in writing, by the County Administrator.

### **Sec. 1-17. Construction of new roads.**

No new roads will be constructed by the County Department of Public Works unless specifically directed by the County Council.

### **Sec. 1-18. Trees on private property.**

The County Department of Public Works may remove dead trees on private property when there is a clear danger that they will fall onto a public road.

### **Sec. 1-19. "C" construction program.**

(a) All funds available to the County Council through the "C" construction program will be used exclusively for maintenance and construction of publicly owned streets and roads in the county, and the drainage facilities directly related thereto.

(b) The County Administrator and/or his designee(s) will be responsible for implementing systematic programs for resurfacing of existing streets and new construction funded with "C" funds. New construction may include any of the following:

- (1) Paving existing unpaved roads,
- (2) Widening existing roads,
- (3) Intersection improvements,
- (4) Transportation Improvement Projects (including traffic signal devices),
- (5) Traffic Safety Projects,
- (6) Drainage Improvements (including drainage basins, curb and gutter, etc.), or
- (7) Sidewalks.

(c) The County Administrator and/or his designee(s) may provide staff support to the County Transportation Committee as requested for coordination of the "C" Construction Program for Fairfield County.

(d) The County Finance Department or their consultant may provide all financial services required for administration of the County's "C" fund allocation if requested by the County Transportation Committee.

(e) Fairfield County Council has the right to supersede the funding for the road priority program as described in Sec. 1-20 for economic development priorities and other special circumstances including but not limited to new industries, schools and or subdivisions.

(f) In the event of funding shortfalls, the County Administrator and/or his designee(s), County Council and the County Transportation Committee will evaluate the priority system and determine which projects to complete.

(g) The County Transportation Committee and/or their designee shall update the road

priority list every three (3) years.

- (h) The priority list dated September 2012 provided by the County Transportation Committee shall be included in this ordinance for the original road priority list "Attachment A.",

**Sec. 1-20. Road paving program.**

(a) Road construction and paving projects administered by the County and funded from "C" funds shall be accomplished in accordance with a consistent, systematic program established and administered by the County Administrator and/or his designee(s). Such program shall have the following basic characteristics:

- (1) Only County maintained roads will be paved utilizing public funds,
- (2) All County maintained dirt roads are eligible for paving providing the county standards are met, and
- (3) Paving will be accomplished in priority order at a rate permitted by availability of funding.

(b) The County Administrator and/or his designee(s) will acquire and maintain the following data on all roads proposed for paving, and post this information in the Fairfield County Library:

- (1) Name,
- (2) Beginning and ending points,
- (3) Length in miles and hundredths of a mile, and
- (4) Council District.

(c) In addition, the following data pertaining to the roads priority for paving will be obtained and recorded for each road:

- (1) Number of permanent type resident's homes accessed from the road, and
- (2) Number of Churches accessed from the road.

For the purpose of determining the number of homes and churches accessed from a road, only those on parcels with no existing paved road frontage will be counted.



Any road that becomes eligible for paving, based on the priority points formula, that begins on an unpaved County road, the unpaved County road will be paved as part of the eligible road.

(d) Roads will be prioritized in accordance with the following procedure:

A road's priority for paving will be established by the number of points accredited to it as described below with the highest total of points constituting the highest priority. The priority factor (P) is calculated by the formula:

$$P=R+C+T+D$$

P=Priority Points

R=Number of residences at 2 points each. (Residence is defined as a permanent house or fixed mobile home. A residence does not include travel trailers, RVs, etc.).

C=Churches at 2 points each (Entrance must be on the roadway).

T=Thruway at 5 points each. (The definition of a thruway is defined as a short cut between 2 roads or a short cut on the same road, not a circle road or loop road).

D=Number of residences per mile (length of road in feet divided by 5280 then divide result into number of residences on road. Example:

A road is 1000 feet long and has 5 residences

1000 divided by 5280 = .189 miles

5 residences divided by 0.189 = 26.46

D = 26.46 Points

Roads located in two districts will be considered in the district in which the road begins. In all cases where the road ties into other roads on both ends, the beginning point will be the tie-in at the northern or eastern most point. The ending point is the opposite end. If the road is a dead end, the beginning point will be the tie-in to another road.

On County roads with a common driveway, residences on the common driveway will be included in the count of the primary road since the common driveway is not eligible for paving.

County maintained feeder roads less than 1,000 feet with residences will be considered as part of the primary road and both roads will be surfaced as one project. County maintained feeder roads greater than 1,000 feet will not be combined with the primary road and will be considered a separate project. (A feeder road is defined as a secondary road used to bring traffic to a primary road).

(e) Highways, streets or roads constructed or paved under the County's jurisdiction and maintained by Fairfield County shall meet the design and construction standards contained in Section 1-6, above.

(f) The County Administrator and/or his designee(s) shall, within the best judgment of the engineering staff, establish appropriate alternate design and construction standards for low volume rural roads as a means of ensuring maximum cost effectiveness of road paving funds.

(g) Road paving "C" funds will be distributed by the County Transportation Committee in conjunction with County Council.

(h) The order of roads to be selected for paving shall meet the following criteria:

- (1) One per district,
- (2) Based on worst to best by priority list,
- (3) Availability of funds.

**Sec.1-21. Transportation Improvement Program.**

All public funds available to Fairfield County for transportation system improvements shall be expended in accordance with a comprehensive transportation improvement plan. This would apply to:

- (a) Connector roads,
- (b) Intersection improvements,
- (c) Widening,
- (d) Turn lanes, and
- (e) Alignment improvements.

## **Sec. 1-22. Sidewalks.**

Public funds may be used by the County for construction of sidewalks. The County Administrator and/or his designee(s) shall be responsible for establishing a systematic program for identifying, prioritizing, and implementing sidewalk construction projects. The principal focus for such program will be the safety of children walking to school, to school bus stops, or to neighborhood/public recreation facilities.

## **Sec. 1-23. Condemnation/compensation.**

(a) In general, Fairfield County will not compensate property owners for easements or rights-of-way on public works projects from which they directly benefit. Exceptions may be made, however, when:

- (1) Unusual circumstances make payment of a reasonable amount of compensation more economical than resorting to condemnation,
- (2) Deadlines for completion of a project preclude the expenditure of time required for condemnation, or
- (3) Compensation is awarded through the condemnation process.

(b) Condemnation of easements or rights-of-way on any County public works project shall require the prior approval of the County Council. An appraisal of affected property parcels shall accompany a staff recommendation to County Council for condemnation of property.

## **Sec. 1-24. Encroachments on county-maintained roads.**

(a) Generally,

- (1) An encroachment permit, approved by the County Engineer's office, shall be required for all construction, undertaken by parties other than the Fairfield County Public Works Department or its authorized contractor, within or affecting the right-of-way of any County maintained highway, street or road. This requirement shall apply, but not be limited, to:
  - a. Driveway connections involving a curb cut or pipe installation,
  - b. Curb cuts,
  - c. Utility taps,
  - d. Utility installations,
  - e. Excavations within rights-of-way,
  - f. Storm drainage installation,

- g. Storm drainage discharge, and
  - h. Subdivision entrance signs or gateways.
- (2) The permittee shall indemnify the County for any liability incurred or damages sustained as a result of the encroachment.
  - (3) The permittee shall be responsible for:
    - a. Notifying the County Engineer's office when construction begins on an encroachment,
    - b. Ensuring that a copy of the encroachment permit is on the construction site, and
    - c. Ensuring that the construction and the restoration of the roadway have been approved by the County Engineer's office.

(b) Excavations in streets.

- (1) An encroachment permit shall be required for each excavation in a County road before the work is commenced. Work under such permit shall be commenced within the time specified on the permit; otherwise the permit shall become void. All permits shall be kept at the place of excavation while the work is being done and exhibited whenever called for by any person having the authority to examine the same. There shall be no more than one-half (1/2) the width of any street or alley opened or obstructed at any one time; tunneling may be allowed, provided that no authorized underground construction shall be damaged or interfered with. All portions of the street excavated shall be put in as good condition as before the excavation was made. The trench or excavation shall be refilled, thoroughly rammed and compacted within the time specified on the permit after making the connection or repairs. When an excavation is made in any paved County road where it is necessary to remove paving, the person to whom the permit was issued for such excavation shall leave a written notice with the County Department of Public Works and such notice shall state that the excavation has been properly filled, tamped, and is ready for repaving. Whenever any person making any excavations in the street or alley fails to refill, in the proper manner, as required by this Section or fails to maintain the same for a period of one (1) year, then the County Council shall cause the work to be done and the cost thereof shall be charged against the bond.
- (2) Where such excavations occur in a state or federal highway, permission shall be obtained from the state or federal highway department before any work is commenced.
- (3) Public protection requirement.

- a. It is hereby required that for every excavation made on public property, proper safeguards shall be provided against injury to the public; barricades shall be provided at five (5) foot distances, and such barricades shall completely encircle all open excavations or trenches. All barricades, as required by this Section, shall have at least one sign placed thereon in a conspicuous manner, indicating the name of the person causing such excavation. When approved, steel plates of sufficient strength may be used to cover excavation to prevent blocking of street.
- b. From sunup to sundown there shall be placed, at a distance of not less than one hundred (100) feet, sufficient numbers of reflective traffic barrels to warn the public of dangerous excavation. From sunset to sunrise there shall be placed, at a distance of not less than one hundred (100) feet, sufficient reflective traffic barrels or reflective four (4) foot cones to indicate the length of the excavation in the public thoroughfare and to warn the public of dangerous excavation.
- (c) Anyone who encroaches on the right-of-way of a County maintained highway, street or road without securing an encroachment permit or who fails to adequately restore the road and right-of-way after an encroachment shall be deemed guilty of a misdemeanor, and shall be subject to the general penalty provisions of this Code. Each day that the unauthorized encroachment exists, or that the inadequacy exists following notification, shall be considered a separate offense.

## **EASEMENTS ON PUBLIC STREETS**

### **Sec. 1-34. Easements on, over, under and across public streets and property.**

- (a) Generally,
  - (1) Easements over, under and across public streets and property controlled by the County shall be granted only for a public purpose, convenience, necessity, or to facilitate the provision of water, sewer, electricity, transportation or other utility.
  - (2) The grantee of such easement shall certify the purpose of such easement, the area affected, the necessity and the fact that the area affected does or does not receive similar services from another public or private utility.
  - (3) Prior to the granting of such easement, the grantee shall provide a written assurance that he, she, or it will comply with all applicable local, state and federal laws and regulations including, but not limited to, public safety, job safety, wage and hour laws, health standards and such other requirements as are necessary to ensure the public's safety at any time, during construction, repairs, or otherwise, should injury to person or property occur as a result of acts and/or omissions to act by such grantee, his, her, or its heirs, executor, successors or assigns.

- (4) Prior to any construction, installation, erection or repair of any such improvements and appurtenances on, over, under or across such streets or property as may be authorized by such easement, the grantee shall notify the County Department of Public Works, the County Sheriff's Department and the County Administrator at least forty-eight (48) hours in advance.
- (5) The grantee shall provide the County Administrator and/or his designee(s) or his designee with certificate(s) of insurance verifying the grantee currently has the insurance required by the County. All such insurance policies shall be issued by an insurer satisfactory to the County, and the insurer shall have a rating in the A categories of Best Insurance Reports. The certificate(s) shall include a provision that not less than 30 days' notice will be given to the County prior to cancellation, termination or reduction in coverage. In addition, the grantee shall also provide such prior notice to the County Administrator and/or his designee(s). The term of all insurance shall be not less than any time the grantee or anyone with a contract to perform work on the grantee's projects shall be performing such work. Insurance shall consist of the following:
  - a. At its expense the grantee shall for the term required by the County maintain a commercial general liability policy for bodily injury, personal injury, completed operations and property damage in a coverage amount of not less than \$1,000,000 per occurrence and \$2,000,000 annual aggregate, and a business auto policy for bodily injury and property damage in a coverage amount of not less than \$1,000,000 per occurrence. The forms shall be ISO (Insurance Services Office, Inc.) or comparable to them. Fairfield County Government shall be named an additional insured, except when the grantee is a governmental entity. Grantee shall provide its insurer a copy of any agreement with or requirement by the grantee regarding insurance.
  - b. At its expense the grantee shall for the term required by the County maintain the workers' compensation coverage required by S.C. law. The grantee shall provide a certificate for insurance for this coverage in the manner required by this subsection (5).
- (6) The grantee shall indemnify and hold harmless the County, its successors and assigns, from and against all loss, costs, expenses, including attorneys' fees, claims, suits and judgments whatsoever in connection with injury to or death of any person or persons or loss of or damage to property, and further claims, suits and judgments whatsoever in connection with injury to or death of any person or persons or loss of or damage to property, and further claims, suits and judgments whatsoever by third parties resulting from the interruption of traffic caused by or in any way connected with the construction, installation, erection, repair or maintenance, use or presence of any such improvements or appurtenances, however caused.

- (7) The grantee shall bear all costs of furnishing flagging protection, warning devices and inspection services, as well as the costs of restoring the affected area to its original condition.

(b) Fees, charges or water rents.

- (1) In consideration for the granting of such easements by the County, the grantee shall pay to the County such fees, charges, or portions of fees and water rents as shall be from time to time established by the County Council.
- (2) Initial fees, charges, water rents or portions thereof shall be those as are in force and effect at the time the easement is granted and shall be remitted to the County Finance Department on a monthly basis.
- (3) Prior to any increase in fees, charges or water rents, at least thirty (30) days' notice prior to the effective date shall be given to those grantees so affected.
- (4) Any grantee affected by any such increase may request a hearing by County Council or its duly authorized representative, provided such hearing is requested in writing within twenty (20) days of the giving of notice as required in subsection (b)(3) of this Section.
- (5) Such request for hearing shall stay the implementation of such increase for an additional fifteen (15) days beyond the thirty-day notice period, but thereafter such increase shall go into effect and so continue until such time as changed by County Council, general law, or a court of competent jurisdiction.
- (6) Such increase as is collected subsequent to such request for hearing shall be placed in escrow pending a ruling by County Council. In the event of a reduction of the increase, such difference shall be refunded to the grantee.
- (7) Only that increase collected from a grantee that has requested a hearing shall be so escrowed. Increases collected from grantees that do not request a hearing will not be escrowed.
- (8) In the event County Council, after hearing, refuses to reduce the increase, the funds so escrowed shall immediately revert to the general fund or such other fund as has been designated by County Council.
- (9) In the event the hearing provided for in subsection (b) (4) of this Section is held by the duly authorized representative of County Council, the representative shall report his/her findings and recommendations to County Council within ten (10) working days thereafter.
- (10) The failure of County Council to affirmatively reduce the increase by the second meeting after a receipt of such report shall constitute a ratification of its previous action establishing such increase.

**Sec.1-35. Adoption not to constitute waiver.**

(a) The adoption of this chapter shall not be deemed an acceptance of liability nor a waiver of the doctrine of sovereign immunity.


(b) The adoption of this chapter shall not be deemed a waiver of the release clause contained in the standard easement and right-of-way deed.

SECTION II. Severability. If any section, subsection, or clause of this ordinance shall be deemed to be unconstitutional or otherwise invalid, the validity of the remaining sections, subsections, and clauses shall not be affected thereby.

SECTION III. Conflicting Ordinances Repealed. This ordinance replaces ordinance number 616 in its entirety, and all ordinances or parts of ordinances in conflict with the provisions of this ordinance are hereby repealed.

SECTION IV. Effective Date. This ordinance shall go into effect upon its adoption by the Fairfield County Council.

ADOPTED THIS 13<sup>th</sup> DAY OF March, 2017 BY ORDER OF THE  
FAIRFIELD COUNTY COUNCIL.


  
William B. Smith, Jr., Chairman

  
Bertha Goins, Vice-Chair


  
Daniel W. Ruff, III, Member

  
Jimmy Ray Douglas, Member

  
Mikel Trapp, Member

  
Cornelius Robinson, Member

ATTEST:

  
Patti Locklair, Clerk to Council





Fairfield County Roads  
Alphabetized  
Revised June 2023



Fairfield County  
Transportation Committee

PRIORITY #	ROAD NAME	SURFACE	DISTRICT	WIDTH	LENGTH	BEGIN	END	POINTS
	Access Road	P	4	20	338	SC 213	Pumphouse Road	
	Acer Lane	P	7	12	899	Kincaid Bridge Road	Dead End	
	Aceway Lane	PD						
4	Action Lane	D/G	1	16	313	Macedonia Church Rd	Stoneridge Road	18.5
	Adam Drive	PD						
	Adventure Drive	CD						
	Against the Wind Road	P	2	17	1880	Longtown Road	Longtown Road	
	Agnew Road	P	4	14	1563	West Peach Road	Circle Road	
23	Alder Road	D/G	2	12	796	Durham Place Road	Roller Coaster Road	28.6
	Alpha	PD						
	Alston Road	D/G	3	18	1000	SCDOT Alston	RR	
	Angel Drive	P	2	12	580	US 21	Dead End	
	Angle Drive	P	1	15	929	US 21	Dead End	
	Antioch Cemetery Road	P	2	17	9240	River Road	Old Windmill Road	
	Arrowhead Road	PD						
	Ashley Oaks Road	P	1	16	2631	US 21	Gate	
	Auburn Drive	P	1	13	1591	S-99	S-99	
	Autumn Drive	P	1	12	2461	SC 34	Gate	
	Auxiliary Lane	P	1	12	341	Carolina Drive	Dead End	
	Back Forty Place	P	5	14	2230	SC 269	Dead End	
	Baltic Circle	PD						
	Banks Weir Road	P	3	16	10666	Maggie Harris Road	Old Douglass Road	
	Barber Circle	CD						
	Barber Lane	CD						
	Bard Drive	P	3	14	3311	Anderson Quarry Rd	Dead End	
	Bark Lane	PD						
44	Barnacle Lane	D/G	3	12	1009	Two Creek Road	Dead End	4.085
	Beech Lane	CD						
	Belk Circle	CD						
	Bell Oaks Road	P	1	15	3415	EOP	Dead End	
	Ben Dorsey Lane	CD						

PD - Signed Private Drives Not Eligible for County Maintenance

CD - Common Drives, Eligible for County Maintenance, But Not Paving



Fairfield County Roads  
Alphabetized  
Revised June 2023



Fairfield County  
Transportation Committee

PRIORITY #	ROAD NAME	SURFACE	DISTRICT	WIDTH	LENGTH	BEGIN	END	POINTS
	Beth Circle	D/G	3	12	3005	Ashford Ferry Road	Ashford Ferry Road	0
	Blacksmith Lane	P	4	12	482	SC 215	Dead End	
	Blaze Lane	P	4	12	448	Keyhole Drive	Keyhole Drive	
	Blazing Star Circle	P	4	12	2078	Old 21	Old 21	
	Blue Bird Lane	P	2	14	330	Wateree Creek Valley	Dead End	
	Blue Moon Drive	CD						
	Blue Rock Lane	P	3	12	800	Possum Branch Road	Cul-de-Sac	
45	Blue Sky Lane	D/G	2	13	1274	Park Road	Dead End	18.18
	Bluefield Drive	P	3	13	1092	McConnell Road	Dead End	
	Bluff Trail	CD						
	Bob's Point Lane	P	4	13	1600	SC 215	Dead End	
	Boomerang Road	P	3	12	1257	Landis Road	Dead End	
	Boyd Lane	PD						
	Bracken Drive	P	1	16	2211	Old 21	Dead End	
	Branch Lane	CD						
	Branham Lane	P	1	12	417	Centerville Road	Branham Trail	
	Branham Trail	CD						
	Brantley Avenue	P	1	16	1244	Smallwood Road	Cul-de-Sac	
	Brasley Circle	P	4	14	792	SC 269	Dead End	
	Breaker Lane	CD						
	Breasly Drive	PD						
	Brice Farris Lane	PD						
	Bridal Spur Lane	PD						
	Bristol Drive	PD						
	Broach Lane	P	1	13	585	US 21	Dead End	
	Brooks Drive	PD						
	Brooks Quarry Road	P	5	12	764	Rion Road	Dead End	
8	Broome Mill Road	D/G	5	18	6858	US 321	End Of Pavement	6.4
	Brown Lane	PD						
	Brown's Bridge Road #1	P	4	15	9815	SC 215	Bridge Out	
	Brown's Bridge Road #2	D/G	4	14	1865	End of Pavement	Bridge out	0

PD - Signed Private Drives Not Eligible for County Maintenance  
CD - Common Drives, Eligible for County Maintenance, But Not Paving



Fairfield County Roads  
Alphabetized  
Revised June 2023



Fairfield County  
Transportation Committee

PRIORITY #	ROAD NAME	SURFACE	DISTRICT	WIDTH	LENGTH	BEGIN	END	POINTS
	Brymer Lane	CD						
	Buck Run Road	P	5	14	748	Hungry Hollow Road	Gate	
	Buckberry Lane	CD						
34	Bull Run Road #1	D/G	3	17	6081	Patrick Road	Bridge	5.26
40	Bull Run Road #2	D/G	3	12	2371	Bridge	Bridge	4.22
	Bull Run Road #3	P	3	14	17941	Bridge	Countryside Drive	
	Bunny Lane	P	2	12	1400	Old Airport Road	Dead End	
	Burlet Drive	PD						
	Burley Drive	PD						
5	Butler Drive	D/G	2	13	739	Park Road	Dead End	39.33
	Buttercup Lane	P	4	12	312	SC 215	Blacksmith Lane	
	Byrd Drive	CD						
	Calico Farm Road	P	4	12	1461	SC 215	Straight Shot Road	
57	Cammack Road	D/G	2	13	8702	Old Douglas Road	SC 34	11.06
	Canty Circle	CD						
	Carriage Hill Circle	PD						
	Cason Road	P	3	16	2371	US 321	Dead End	
	Cathcart Pond Drive	PD						
	Catkin Lane	CD						
	Caution Drive	P	3	15	1056	SC 200	Dead End	
	Cedar Court Extension	P	5	16	1885	Woodbury Drive	Dead End	
	Cedar Lakes Drive	P	4	18	3775	Candlewood Circle	Turn A Round	
	Cedar Point Road	P	2	16	1197	Wateree Road	Dead End	
	Cedar Rock Road	P	1	18	8553	Boney Road	Dead End	
30	Celtic Lane	D/G	2	12	899	Jackson Creek Road	Dead End	26.6
	Century Drive	P	2	12	476	Molly Creek Road	Dead End	
	Chance Lane	P	3	13'	863	Heritage Road	Dead End	
	Charman Boulevard	PD						
	Cherokee Lane	CD						
	Cherry Hill Drive	P	1	13	930	Park Road	Dead End	
	Chiefs Drive	CD						

PD - Signed Private Drives Not Eligible for County Maintenance

CD - Common Drives, Eligible for County Maintenance, But Not Paving



Fairfield County Roads  
Alphabetized  
Revised June 2023



Fairfield County  
Transportation Committee

PRIORITY #	ROAD NAME	SURFACE	DISTRICT	WIDTH	LENGTH	BEGIN	END	POINTS
	Chinkapin Drive	P	7	16	561	Downey Lane	Dead End	
	Chinook Drive	P	3	14	1718	Bulkhead Road	Dead End	
	Circle Drive	CD						
	Clay Court	P	4	18	1430	SC 269	Dead End	
	Clemmer Road	PD						
	Clover Lane	CD					Old Camden Road	
	Club Lane	PD						
	Coleman Cemetery Rd	PD						
16	Coleman Road	D/G	3	16	11262	Strong Creek Road	End Of Pavement	9.06
	Collins Lane	PD						
	Colonels Circle	P	2	20	3447	Antioch Cemetery Rd	Cul-de-Sac	
	Colonels Creek Drive	P	2	20	2912	River Road	Dead End	
	Comet Drive	P	3	12	2156	Mill Creek Road	Dead End	
	Commerce Boulevard	P	5	40	1931	Cook Road	Cul-de-Sac	
52	Cooper Holmes Road	D/G	3	12	20205	SC 34	SC 215	2
	Copper Lane	P	2	12	215	Wateree Estates Road	Dead End	
	Cornwell Road	PD						
	Corona Drive	P	3	12	551	Jackson Creek Road	Dead End	
	Cottontail Road	P	5	14	526	Silver Road	Hercules Road	
	Cottonwood Road	D/G	1	13	2313	Blink Bonnie Road	Gate	0
	Covy Drive	CD						
	Cozy Lane	CD						
	Cradle Drive	D/G	3	14	1039	Strother Road	Cul-de-sac	0
	Creek Town Lane	D/G	4	14	2144	Peach Road	Turnaround	0
	Creeside Lane	PD						
	Creeside Way	PD						
	Creighton Road	P	5	12	984	Rion Road	Dead End	
	Crescent Road	CD						
	Crestview Road	P	3	18	186	US 321	Gate	
	Cricket Tree Road	D/G	3	12	6740	Clarks Bridge Road	Dead End	0

PD - Signed Private Drives Not Eligible for County Maintenance

CD - Common Drives, Eligible for County Maintenance, But Not Paving



Fairfield County Roads  
Alphabetized  
Revised June 2023



Fairfield County  
Transportation Committee

PRIORITY #	ROAD NAME	SURFACE	DISTRICT	WIDTH	LENGTH	BEGIN	END	POINTS
	Crosby Place Lane	P	3	13	830	Ashford Ferry Road	Dead End	
	Cross Creek Road	P	5	18	4360	Center Creek Road	Dead End	
	Crow Lane	P	3	12	823	Turkey Creek Road	Dead End	
	Cub Road	P	1	16	5174	SC 34	Richland County Line	
	Cypress Drive	P	3	11	650	Reservoir Road	Dead End	
	Davis Lane	CD						
	Dawkins Road	P	4	14	1959	Pearson Road	Dead End	
64	Debutary Road North	D/G	2	18	3153	Catawba Road	Gate	25.72
	Debutary Road South	PD						
	Deck Drive	P	1	12	760	Bellfield Road	Dead End	
	Deer Trace Court	P	5	16	948	Chapeltnown Road	Gate	
22	Deer Valley Road	D/G	1	12	1335	Longtown Road	Dead End	12.2
	Delilah Lane	P	5	12	1048	Kincaid Bridge Road	Dead End	
	Derby Lane	P	5	18	1746	Center Creek Road	Cul-de-Sac	
	Derrick Lane	P	1	18	1638	Boney Road	Cul-de-sac	
	Devils Race Track Rd	P	5	14	7813	US 321	Peach Road	
	Dewdrop Drive	P	1	16	1709	Wood Duck Road	Cul-de-sac	
29	Diamond Lane	D/G	1	18	2221	Longtown Road	Bellfield Road	9.47
	Discovery Circle	P	4	13	885	Cross Creek Road	Dead End	
	Disk Drive	CD						
	Dixie Drive	P	1	18	1092	Bellfield Road	Dead End	
	Doe Run Lane	PD						
	Dollar Drive	CD						
	Dove Lane	P	5	12	804	Cook Road	Dead End	
	Dover Drive	P	1	14	1562	Smallwood Road	Gate	
	Dovewood Road	P	2	16	3094	River Road	Waters Edge	
	Downy Lane	P	7	16	529	Flora Drive	Dead End	
33	Duck Cove Lane	D/G	2	12	777	Pinehurst Road	Dead End	25.56
	Dupont Lane	P	3	12	1085	SC 215	Circle	
	E Broad Street	P	1	12	1401	SC 34	SC 34	
	Eagle Drive	PD						
	Eagle Trail	P	4	12	1466	Fish Hook Road	Dead End	
	Edition Lane	PD						
	Elbow Circle	P	1	14	1940	SC 34	Dead End	

PD - Signed Private Drives Not Eligible for County Maintenance

CD - Common Drives, Eligible for County Maintenance, But Not Paving



Fairfield County Roads  
Alphabetized  
Revised June 2023



Fairfield County  
Transportation Committee

PRIORITY #	ROAD NAME	SURFACE	DISTRICT	WIDTH	LENGTH	BEGIN	END	POINTS
	Ella Lane	P	3	12	734	Reservoir Road	Reservoir Road	
	Emerald Drive	P	4	14	1927	Candlewood Circle	Dead End	
	Equus Trace	PD						
	Erie Lane	P	3	14	245	99 Road	Dead End	
	Evergreen Lane	PD						
	Everham Road	PD						
	Exide Lane	CD						
	Exodus Trace	PD						
	Fairview Church Rd	D/G	3	18	2241	SC 213	Kincaid Bridge Road	0
	Falcon Drive	PD						
	Family Lane	P	5	12	444	Landis Road	Gate	
	Family Road	P	4	18	599	SC 215	Dead End	
	Fantasy Drive	CD						
1	Faulkner Road	D/G	3	14	2186	Kinard's Bridge Road	SC213	14.59
	Fawn Lane	PD						
28	Federal Road	D/G	3	12	18020	S-99	S-99	6.8790233
	Fee Road	P	3	12	1093	Old Chester Road	Dead End	
	Finish Line Drive	P	5	12	671	Pumphouse Road	Dead End	
13	Finley Road	D/G	5	12	11349	Syrup Mill Road	Devil's Race Track Rd	2.46
	Firefly Drive	P	5	12	283	Landis Road	Dead End	
	Fireside Drive	P	4	12	477	Lakeview Drive	Dead End	
	Flat Rock Lane	P	2	12	292	Rolling Hills Road	Dead End	
	Flemming Lane	P	5	16	1250	Chapeltown Road	Dead End	
	Flint Hill Road #1	D/G	3	14	2285	End Of Pavement	Creek	0
67	Flint Hill Road #2	D/G	2	14	12783	Durham Place Road	End Of Pavement	2.5
	Floyd Lane	PD						
	Forest Hills Circle	P	7	12	1231	Forest Hill Drive	Forest Hills Drive	
11	Fort Wagoner Road	D/G	3	18	21890	SC 215	Ashford Ferry Road	13.72
	Fox Run Lane	P	4	17	2144	SC 215	Liston Road	
	Frantina Terrace	PD						
18	Freedom Lane	D/G	1	12	2519	Bellfield Road	Gate	12.29
	Frisco Lane	CD						
	Funderburk Trail	CD						

PD - Signed Private Drives Not Eligible for County Maintenance

CD - Common Drives, Eligible for County Maintenance, But Not Paving



Fairfield County Roads  
Alphabetized  
Revised June 2023



Fairfield County  
Transportation Committee

PRIORITY #	ROAD NAME	SURFACE	DISTRICT	WIDTH	LENGTH	BEGIN	END	POINTS
	Gaillard Drive	P	7	16	1615	Old Camden Road	Turn A Round	
	Garden Way Lane	CD						
	General Sumter Drive	P	2	19	1850	Catawba Road	Dead End	
	Gibson End Road	P	2	18	5702	US 21	Catawba Road	
	Glade Drive	CD						
	Goat Hill Road	P	2	18	4385	Rockbridge Road	Dead End	
	Gobblers Knob Drive	PD						
27	Goldcrest Drive	D/G	2	13	2859	Old Douglas Road	Dead End	28.8
	Goodlett Lane	P	4	21	1589	Cole Trestle Road	Cul-de-Sac	
	Gordon Lane	P	4	12	1440	SC 215	Dead End	
	Grace Lane	PD						
	Granite Lane	P	5	18	2677	Garibaldi Road	Cul-de-Sac	
	Granny's Place	P	5	14	2376	US 321	Gate	
	Great North Road	P	2	20	14784	River Road	Great North Road	
	Green Acres Road	P	2	12	351	Deer Run Road	Dead End	
	Greendale Road	CD						
	Greenwood Drive	P	7	15	583	Old Camden	Dead End	
	Guardian Way	PD						
	Guess Drive	CD						
	Harbor Drive	P	4	12	3250	SC 269	Bundrick Road	
	Harbor Point Drive	PD						
	Hard Rock Road #1	P	5	20	2105	Garibaldi Road	EOP	
	Hard Rock Road #2	p	5	18	2105	End of Pavement	Cul-de-sac	
	Harden Road	P	3	17	1589	SC 215	Ashford Ferry Road	
	Harmony Circle	P	1	12	2455	Mood Harrison Road	Mood-Harrison Road	
	Harrison Johnson Road	P	7	12	1819	Longtown Road	Longtown Road	
	Harvest Lane	CD						
	Haven Drive	P	3	13	3232	Heritage Road	Dead End	
	Hawk Lane	CD						
49	Hazel Road	D/G	2	12	1306	Durham Place Road	Roller Coaster Rd	15.8
	Heart Lane	PD						
	Hemlock Lane	PD						
	Hercules Road	P	5	12	1795	Pumphouse Road	Dead End	

PD - Signed Private Drives Not Eligible for County Maintenance

CD - Common Drives, Eligible for County Maintenance, But Not Paving





Fairfield County Roads  
Alphabetized  
Revised June 2023



Fairfield County  
Transportation Committee

PRIORITY #	ROAD NAME	SURFACE	DISTRICT	WIDTH	LENGTH	BEGIN	END	POINTS
	Hickory Ledge Lane	CD						
	Hickory Nut Lane	P	2	12	312	Kingfisher Road	Dead End	
	Hidden Circle Lane	P	2	16	1861	Rolling Hills Road	Circle	
	Hideaway Point	P	2	14	290	Rolling Hills Road	Dead End	
	High Hill Lane	P	4	14	303	High Hill Extension	Dead End	
	High Hill Road	P	4	12	1613	High hill Extension	Peach Road	
	High Hill Road Ext	P	4	15	1340	High Hill Road #1	Cul-de-Sac	
	Hightower Road	PD						
	Hilltop Drive	P	3	18	1366	Reservoir Road	Dead End	
35	Holly Place Court	D/G	2	18	426	Pelly Road	Cul-de-sac	25.72
	Holly Place Road	P	4	12	1148	SC 215	Lake View Cr	
	Holmes Lane	P	7	15	2280	Old Camden Road	Dead End	
	Honeysuckle Lane	P	7	14	1228	SC 200	Robinson Ave	
	Hook Drive	PD						
	Hoover Lane	P	1	12	432	Frontier Drive	Dead End	
	Hope Road	D/G	7	18	2220	Old 21	Road Close	0
	Hope Road #1	PD						
	Hope Road #2	D/G	7	18'	200	Old 21	Road Close	0
	Hope Road #3	P	7	18	4508	End of State Maint.	Old 21	
12	Hopewell Church Road	D/G	4	12	1095	SC 34	End of Pavement	12.73
	Horizon Lane	P	1	12	760	US 321	Dead End	
	Horse Creek	D/G	7	16	14417	End of Pavement	I 77 Paving	0
	Horse Creek Road	P	7	16	2351	400' Past Last House	End of Pavement	
	Horse Creek Road #1	D/G	7	16	2609	Smalltown Road	EOP	0
	Horse Creek Road #2	D/G	7	17	16979	EOP 1-77	Dead End	0
	Ibis Lane	P	3	13	885	Cason Lane	Business	
	Icon Lane	CD						
	Imperial Drive	PD						
	Independence Drive	CD						
	Indian Hook Road	D/G	2	12	10003	Old River Road	Gate	0
	Inlet Harbor Court	PD						
	Inlet View Road	PD						
	Inspiration Drive	P	1	12	1500	Bellfield Road	Dead End	

PD - Signed Private Drives Not Eligible for County Maintenance

CD - Common Drives, Eligible for County Maintenance, But Not Paving





Fairfield County Roads  
Alphabetized  
Revised June 2023



Fairfield County  
Transportation Committee

PRIORITY #	ROAD NAME	SURFACE	DISTRICT	WIDTH	LENGTH	BEGIN	END	POINTS
	Irby Drive	P	7	12	692	SC 213	SC 213	
	Island Road	P	2	18	4635	Rockbridge Road	Dead End	
	Ivy Lane	P	7	12	258	Sandy Lane Ext.	Dead End	
	J W Drive	CD						
	J Wilson Drive	CD						
	Jackson Lane	PD						
	Jasper Drive	PD						
	Jaynes Lane	PD						
	Jeanette Lane	CD						
	Jewel Drive	P	7	12	2172	Turn Around	Dead End	
	Johnson Court	P	5	13	1275	Pumphouse Road	Dead End	
	Jujube Drive	CD						
	Kelly Court	P	4	18	1920	SC 215	Cul-de-sac	
	Kenal Road	P	4	20	3035	Center Creek Road	Cul-de-Sac	
	Killian Trail	CD						
15	King Road	D/G	2	12	1549	Old Harden Road	Dead End	33.29
	Kingdom Hall Lane	CD						
	Kirby Road	P	5	14	410	SC 213	Dead End	
	Kodiak Drive	P	2	12	1039	Durham Place Road	US 21	
	Lacey Road	P	5	12	598	Zero Road	Pumphouse Road	
	Ladds Ferry Road	PD						
	Lake Carole Court	P	4	20	1132	Waxwing Lane	Cul-de-Sac	
53	Lake Shore Road	D/G	2	18	1662	Wateree Creek Valley	Gate	15.54
2	Lakes End Drive	D/G	4	12	220	Red Cedar Road	Dead End	26
	Landscape Road	P	5	12	3073	Syrup Mill Road	Dead End	
	Langley Circle	CD						
	Larch Circle	PD						
	Lark Lane	P	4	12	431	Honey Bee Circle	Dead End	
	Lavida Road	P	3	14	1291	Mobley Hwy	Mobley Hwy	
	Lavinia Lane	P	3	14	4160	Hungry Hollow Rd	Cul-de-Sac	
	Lazy Lane	P	2	12	312	Kingfisher Drive	Dead End	
	Lenders Lane	P	4	12	878	Reservoir Road	Dead End	
	Lewis Drive	PD						

PD - Signed Private Drives Not Eligible for County Maintenance

CD - Common Drives, Eligible for County Maintenance, But Not Paving



Fairfield County Roads  
Alphabetized  
Revised June 2023



Fairfield County  
Transportation Committee

PRIORITY #	ROAD NAME	SURFACE	DISTRICT	WIDTH	LENGTH	BEGIN	END	POINTS
	Limerick Lane	CD						
	Lion Drive	CD						
7	Little Point Lane	P	2	14	996	Rockbridge Road	Dead End	
	Little River Church Rd	D/G	4	12	1645	SC 213	SC 213	17.69
	Living Waters Drive	P	2	20	4332	Ranger Lane	Dead End	
	Locust Circle	CD						
	Lodge Road	P	7	14	3091	Longtown Road	Dead End	
	Lollard Drive	PD						
	Longleaf Court	CD						
	Longridge Road	PD						
	Longview Lane	P	2	14	336	Rolling Hills Road	Dead End	
	Lookout Tower Rd	P	5	12	3833	SC 34	Dead End	
	Lost Acre Lane	PD						
	Lost Acre Road	PD						
	Louden Circle	D/G	4	12	862	End of Pavement	Browns Bridge #2	0
	Love Lane	PD						
	Lucy Gladys	PD						
	Lunar Lane	P	3	12	803	Old Douglass Road	Dead End	
	Lyrical Road	PD						
	Macedonia Church Rd	P	1	18	7705	US 21	Dead End	
46	Maggie Harris Road #1	D/G	3	16	3250	Ashford Ferry Rd	Bridge Out	3.6246154
48	Maggie Harris Road #2	D/G	3	18	5884	End Of Pavement	Bridge Out	2.8973487
	Magnolia Drive Ext.	P	3	16	513	EOP	Cul-de-Sac	
	Majestic Drive	P	5	15	2640	Reservoir Road	Circle	
	Mallard Road West	D/G	3	12	2288	Mallard Road	Dead End	0
	Mallard Road	D/G	3	12	7330	S-99	Dead End	0
	Marlin Drive	PD						
	Marsh Lane #1	P	4	12	2336	SC 215	EOP	
	Martingale Place	PD						
	Mary Charles Court	P	4	20	1226	Waxwing Lane	Cul-de-Sac	
	Mathews Drive	P	6	15	4488	McDuffie Lane	Dead End	
	Mattie Lane	P	4	12	1548	SC 215	Dead End	
	McDill Lane	P	5	12	1604	Reservoir Road	Dead End	

PD - Signed Private Drives Not Eligible for County Maintenance

CD - Common Drives, Eligible for County Maintenance, But Not Paving



Fairfield County Roads  
Alphabetized  
Revised June 2023



Fairfield County  
Transportation Committee

PRIORITY #	ROAD NAME	SURFACE	DISTRICT	WIDTH	LENGTH	BEGIN	END	POINTS
	McDuffie Lane	P	6	15	4166	SC213	Dead End	
	McCray Shanno Drive	P	1	12	870	Bellfield Road	Dead End	
	McFadden Lane	CD						
	McKee Drive	P	3	12	1360	SC 34	Dead End	
47	Meadow Lou Lane	D/G	2	12	2156	SC 34	Dead End	17.43
	Merlin Drive	PD						
	Mickey Road	P	4	12	493	Fish Hook Road	Dead End	
42	Mildred Lane	D/G	3	10	2413	Lewis Store Road	Gate	4.18
	Milo Drive	P	3	13	607	Toatley Road	Dead End	
	Minute Lane	CD						
62	Mockingbird Lane	D/G	2	12	873	SC 269	Gate	9.04
	Moore Road	P	5	12	930	SC 213	Dead End	
	Morninglow Drive	P	2	15	1642	N Waters Edge	Dead End	
	Morris Creek Road	P	4	17	7920	Landis Road	Reservoir Road	
	Mt Hope Road	P	7	14	9960	Peach Road	SC 34	
50	Mt. Pilgram Church Rd	D/G	3	16	2088	Old Douglass Road	Dead End	2
	Murphy Trail	CD						
	Myrtle Lane	PD						
	Myth Lane	CD						
	N Cub	P	1	17	340	SC 34	Centerville Road	
	N Dutchman Creek Rd	PD						
	N Spring Road	D/G	3	16	6866	Lewis Store Road	Dead End	0
37	Nascar Drive	D/G	2	12	769	Ramsey Road	Dead End	26.598179
	Native Drive	D/G	3	14	10216	Strother Road	Cul-de-sac	0
	Neason Lane	P	3	12	1020	Old Airport Road	Dead End	
	Neason Lane Ext. #1	P	3	12	480	Old Airport Road	Dead End	
36	Oak Hill Lane	D/G	3	12	813	US 321	Red Hill Church Rd	5
	Oak View Drive	PD						
	Odessa Drive	PD						
	Old 21 #1	D/G	7	16	5920	US 21	Hope Road	0
	Old 21 #2	D/G	7	18	3665	End of Pavement	I 77 Paving	0
	Old 21 #3	P	7	16	5389	400' Past Last House	Hope	
38	Old Airport Road	D/G	3	16	5767	Jackson Creek Road	End Of Pavement	5

PD - Signed Private Drives Not Eligible for County Maintenance

CD - Common Drives, Eligible for County Maintenance, But Not Paving



Fairfield County Roads  
Alphabetized  
Revised June 2023



Fairfield County  
Transportation Committee

PRIORITY #	ROAD NAME	SURFACE	DISTRICT	WIDTH	LENGTH	BEGIN	END	POINTS
	Old Belton Road	P	7	14	6388	Longtown Road	Dead End	
68	Old Brick Store Road	D/G	2	18	17149	Rockbridge Road	Longtown Road	9.2315587
	Old Hillcrest School Rd	P	3	12	1510	SC 213	Dead End	
	Old Reservoir Rd Ext.	P	3	16	2643	EOP	Dead End	
	Old Ruff Road	P	5	15	2777	US 321	Dead End	
	Old Turner Road	P	3	12	6459	Old Douglass Road	Old Airport	
	Ollie Lane	P	5	15	557	Ollie Road	Dead End	
	Ollie Road	P	5	15	1645	Chapeltown Road	Dead End	
	Orchard Drive	P	4	12	885	Peach Road	Dead End	
	Orlando Lane	P	2	14	282	Timberlane Circle	Dead End	
	Osage Drive	P	7	12	570	Eleventh Street	Dead End	
	Osbourne Lane	CD						
	Outback Drive	P	7	12	487	Longtown Road	Dead End	
31	Overlook Road	D/G	3	12	7888	US 321	Chester County Line	5.35
	Oxner Road	P	5	18	1066	Roddy Road	Cul-de-Sac	
	Pace Lane	P	1	18	405	Wood Duck Road	Cul-de-Sac	
	Paddock Ridge Drive	PD						
	Palmetto Road	P	5	18	672	Roddy Road	Cul-de-Sac	
	Paper Road	P	4	12	2581	Greenbrier Mossydale Rd	Dead End	
	Paradise Drive	P	4	14	2775	SC 215	Dead End	
	Paradise Lane	CD						
	Pearly Drive	D/G	4	14	2327	St Barnabas Church Rd	Dead End	0
	Pedal Drive	P	2	12	365	Peay Ridge Road	Dead End	
51	Pelly Road	D/G	2	12	835	Wild Dogwood Road	Wateree Estates Rd	15.73
	Periwinkle Lane	CD						
	Persimmon Fork Road	D/G	5	14	2720	Syrup Mill Road	Richland County Line	0
	Phoenix Drive	P	1	14	1202	Park Road	Dead End	
	Pigeon Lane	P	7	15	642	Old Camden Road	Dead End	
	Pilgrams Church Road	D/G	2	16	2246	Old Douglass Road	Dead End	0
32	Pine Hill Road	D/G	1	18	3256	Longtown Road	Cul-de-sac	4.32
	Pine Island Road	PD						
	Pine Isle Drive	CD						
	Pine Needle Lane	P	2	14	952	SC 34	Dead End	

PD - Signed Private Drives Not Eligible for County Maintenance

CD - Common Drives, Eligible for County Maintenance, But Not Paving



Fairfield County Roads  
Alphabetized  
Revised June 2023



Fairfield County  
Transportation Committee

PRIORITY #	ROAD NAME	SURFACE	DISTRICT	WIDTH	LENGTH	BEGIN	END	POINTS
63	Pine Ridge Lane	D/G	2	14	1040	Jackson Creek Road	Dead End	9.02
19	Pine Top Road	D/G	2	14	1084	SC-34	Dead End	29.02
	Pine Needle Lane	P	1	14	540	Smallwood Road	Dead End	
25	Pinner Road	D/G	4	14	9472	End Of Pavement	Dead End	2.56
	Pioneer Trail	P	1	24	984	Reeds Lane	Cul-de-Sac	
	Plantation Pointe Road	PD						
	Plantation Road	PD						
	Pleasant Hill Court	P	1	12	1005	Pleasant Hill Lane	Dead end	
6	Plum Lane	D/G	3	12	1086	Red Hill Church Road	Dead End	13.96
	Pocono Lane	CD						
58	Poetic Drive	D/G	2	12	2075	SC 34	Dead End	11.089157
	Point Lane	P	2	12	580	Molly Creek Road	Dead End	
	Port Side Drive	PD						
	Possom Branch Road	P	3	16	16157	SC 34	Harden Road	
17	Praise Valley Road	D/G	4	2	6884	Big Town Road	Dead End	7.06
	Preston Road	P	3	12	2152	Ashford Ferry Road	Dead End	
	Prince Drive	P	5	17	868	Center Creek Road	Cul-de-sac	
	Priscilla Lane	PD						
	Prophet Lane	P	4	12	1372	SC 215	Dead End	
	Quality Drive	CD						
	Quarry Road	P	2	13	2444	US 21	US 21	
	Quick Lane	CD						
43	Rabbit Run	D/G	2	12	1210	Old Chester Road	Dead End	12.727273
	Raceway Lane	CD						
	Rainbow Cove Road	P	2	12	370	Rocky Point Circle	Dead End	
	Raindrop Lane	PD						
	Ramble Drive	P	5	14	1320	Chapeltown Road	Dead End	
61	Rattlesnake Road	D/G	2	18	2046	Rockbridge Road	Dead End	19.26
	Ravens Place	PD						
	Rawls Road #1	P	3	15	950	Wildwood Road	Dead End	
	Rawls Road #2	CD						
	Rebirth Road	D/G	3	14	997	SC 34	Strother	0
	Record Drive	CD						

PD - Signed Private Drives Not Eligible for County Maintenance

CD - Common Drives, Eligible for County Maintenance, But Not Paving



Fairfield County Roads  
Alphabetized  
Revised June 2023



Fairfield County  
Transportation Committee

PRIORITY #	ROAD NAME	SURFACE	DISTRICT	WIDTH	LENGTH	BEGIN	END	POINTS
	Red Cedar Lane	CD						
	Redwing Circle	P	3	12	1362	Smalltown Road	Smalltown Road	
9	Reece Lane	D/G	1	12	1572	Smallwood Road	Dead End	24.16
	Reeds Lane	P	1	18	1617	US 21	Pioneer	
	Regatta Drive	P	1	15	1103	Park Road	Dead End	
	Replacement Drive	P	5	12	307	Pumphouse Road	Dead End	
	Retreat Way	PD						
26	Rice Fields Road	D/G	1	12	4200	Longtown Road	Dead End	9.7714286
	Ridge Point Court	P	1	18	531	Riding Ridge Road	Cul-de-Sac	
	Ridge Road	P	5	20	2558	Garibaldi Road	Cul-de-Sac	
	Ridge Top Lane	P	1	18	1213	Blink Bonnie Road	Cul-de-Sac	
	Ridgehill Road	P	1	18	2496	Hood Road	Cul-de-Sac	
	Riding Ridge Court	P	1	18	621	Riding Ridge Road	Cul-de-Sac	
	Riding Ridge Road	P	1	18	1250	EOP	Cul-de-Sac	
	Rion Circle	P	2	12	1145	Pioneer Trail	Cul-de-sac	
	Robertson Drive	P	1	12	1613	Bellfield Road	Dead End	
	Rochelle Creek Road	D/G	2	12	20120	Longtown Road	Dead End	0
	Rockton Thruway Road	P	7	16	4955	Old Golf Course Road	Paved Road	
	Rocky 1 Road	P	7	15	924	Rockton Thruway Rd	Dead End	
	Roddy Dairy Lane	P	5	14	1085	Gum Springs Road	Dead End	
	Roddy Road	P	5	18	1271	US 321	Cul-de-Sac	
59	Roller Coaster Road	D/G	2	12	1530	Durham Place Road	US 21	10.901961
	Rome Drive	P	2	13	111	Old Airport Road	Dead End	
	Ronnie Road	CD						
	Roosevelt Avenue	P	4	14	473	Greenbrier Mossydale Rd	Dead End	
	Rose Lane	CD						
	Rosewood Lane	P	3	15	5544	US 321	Dead End	
	Rowley Drive	P	5	12	1278	Evergreen Road	Dead End	
	Royal Hills Extension	P	2	10	425	Royal Hills Lane	Dead End	
	Ruff & Tuff Drive	PD						
	Rumble Drive	P	2	14	763	Wateree Estates Road	Dead End	
10	Runic Circle	D/G	2	12	498	Wateree Estates Road	Wateree Estates Rd	37.68
	Running Deer Road	P	1	18	1955	County Line	Dead End	

PD - Signed Private Drives Not Eligible for County Maintenance

CD - Common Drives, Eligible for County Maintenance, But Not Paving



Fairfield County Roads  
Alphabetized  
Revised June 2023



Fairfield County  
Transportation Committee

PRIORITY #	ROAD NAME	SURFACE	DISTRICT	WIDTH	LENGTH	BEGIN	END	POINTS
	Runway Road	P	5	20	3465	Kelly Miller Road	Airport	
	Rush Lane	CD						
	S Dutchman Creek Rd	PD						
	S Waters Edge	P	2	16	1824	Dovewood Drive	Dead End	
	S. Wisteria Street	P	5	15	420	Westgate Drive	Dead End	
	Sacred Lane	P	2	12	372	Durham Place Road	Dead End	
	Saints Drive	P	2	16	336	Timberlane Court	Dead End	
	Sallie Lane	PD						
	Salutation Lane	CD						
	Sand Dollar Lane	CD						
	Sandy Lane Extension	P	7	12	1045	Pumphouse Road	Dead End	
	Scarlet Lane	P	1	14	342	US 21	Dead End	
	Schooner Drive	P	4	14'	3581	Agnew Road	Dead End	
	Scooters Drive	P	3	13	3084	Barnacle Road	Dead End	
3	Scotts Crossing Road	D/G	5	18	8466	Landis Road	Jackson Creek Road	25.66
	Scout Lane	PD						
	Seabird Road	PD						
	Seibles Drive	CD						
	Serenity Lane	P	1	12	639	Flint Hill Road	Dead End	
	Settlers Drive	PD						
	Shade Tree Lane	P	1	18	639	Little Boney Road	Cul-de-Sac	
	Shadow Drive	P	3	12	2704	Alston Road	Dead End	
	Shady Lane	P	4	12	2620	SC 215	SC 213	
	Shaffer Ridge Road	PD						
	Shagbark Road	P	1	18	3250	Smallwood Road	Dead End	
	Shangri-La Drive	P	2	20	12141	Wateree Road	Dead End	
	Shoemaker Lane	P	5	18	1356	Center Creek Road	Cul-de-Sac	
	Short Lane	CD						
	Silver Lane	P	5	12	242	Hercules Lane	Dead End	
	Simpson Circle	CD						
	Singing Pine Road	CD						
	Sky Lane	PD						
	Skylark Drive	P	2	13	800	Smallwood Road	Dead End	

PD - Signed Private Drives Not Eligible for County Maintenance

CD - Common Drives, Eligible for County Maintenance, But Not Paving





Fairfield County Roads  
Alphabetized  
Revised June 2023



Fairfield County  
Transportation Committee

PRIORITY #	ROAD NAME	SURFACE	DISTRICT	WIDTH	LENGTH	BEGIN	END	POINTS
	Slice Drive	CD						
	Small's Chapel Road	P	2	12	9240	SC 200	Smalltown Road	
	Smith Lane	P	1	13	1237	US 21	Gate	
	Smooth Rock Point	P	2	13	838	Rock Bridge Road	Dead End	
54	Softwood Drive	D/G	2	12	1102	Jackson Creek Road	Dead End	13.582577
	South Winns Drive	PD						
	Speedway Drive	PD						
	Spencer Lane	P	4	12	405	SC 215	Dead End	
	Spice Lane	PD						
	Spinnaker Drive	P	4	17	1511	Cowhorn Road	Dead End	
	Spinner Drive	D/G	7	12	3619	Old 21	Gate	0
	Spray Circle	P	4	12	1057	Glenn's Bridge Road	Dead End	
	Stable Creek Court	PD						
14	Stone Ridge Road	D/G	1	14	3713	Action Road	Gate	13.688123
	Stoneridge Court	P	4	18	2081	Cedar Lakes Drive	Cul-de-Sac	
	Stoney Trail	P	3	12	3030	SC 215	SC 215	
	Stork Lane	CD						
	Strawberry Lane	P	3	15	1051	Jackson Creek Road	Dead End	
	Strong Creek Road	D/G	3	14	5655	SC 215	Dead End	0
	Strother Road	P	3	17	19708	Pearson Road	SC 34	
	Suede Lane	P	2	12	295	Rockbridge Road	Dead End	
	Sugar Creek Road	P	3	12	1162	Peay Ridge Road	Dead End	
	Sumac Drive	P	4	15	389	Cole Trestle Road	Dead End	
	Sunset Lane	P	4	14	1127	Little Cedar Creek Rd	Gate	
	Sunshine Drive	P	5	12	317	Superfan Lane	Turn A Round	
	Sweetwater Drive	PD						
	Swallow Lane	P	2	12	351	Smalltown Road	Dead End	
	Tailrace Road	D/G	4	12	738	Cole Trestle Road	SCE&G Gate	0
	Tallow Road	P	2	16	1984	Goat Hill Road	Dead End	
	Taylor Lane #1	P	1	14	4268	SC 34	County Line	
	Taylor Lane #2	P	1	14	4319	SC 34	SC 34	
	Taylor Road	P	3	14	1470	Hwy 215	Dead End	
	Taylor's Creek Road	D/G	2	16	2747	River Road	Dead End	0

PD - Signed Private Drives Not Eligible for County Maintenance  
CD - Common Drives, Eligible for County Maintenance, But Not Paving





Fairfield County Roads  
Alphabetized  
Revised June 2023



Fairfield County  
Transportation Committee

PRIORITY #	ROAD NAME	SURFACE	DISTRICT	WIDTH	LENGTH	BEGIN	END	POINTS
	Teal Lane	P	2	12	310	Ramsey Road	Dead End	
	Thelma Gladney Spur	P	7	12	524	Thelma Gladney Rd	Dead End	
	Thistle Drive	D/G	1	12	3801	Old 21	Gate	0
	Thomas Road	P	3	12	3557	Cool Branch Road	Dead End	
	Thornton Drive	PD						
	Thorntree Lane	P	1	16	1777	Park Road	Cul-de-Sac	
	Tillessen Boulevard	P	5	14	3409	Cook Road	Cul-de-Sac	
	Timberlane Circle	P	2	18	11080	Boat Club Road	Shangri-La Drive	
20	Topeka Drive	D/G	3	12	2312	SC-99	Dead End	8.04
	Treeside Lane	PD						
	Trinity Drive	P	2	14	671	EOP	Dead End	
	Trip Lane	CD						
	True Luck Lane #1	P	5	15	2095	Syrup Mill Road	Devils Race Track Rd	
	True Luck Lane #2	P	5	12	1387	Syrup Mill Road	Dead End	
	Truman	P	6	18	501	Fairfield Street	Roosevelt Street	
	Tupelo Road	P	1	16	811	Shagbark Road	Dead End	
	Turkey Creek Road #1	P	3	15	522	Crow Lane	EOP	
	Turkey Creek Road #2	D/G	3	14	18945	Sweet Prospect Rd	Pavement	0
	Twin Road	PD						
	Twinleaf Drive	CD						
	Twisted Lane	PD						
	Twisted Lane Ext	PD						
	Upland Drive	P	1	13	546	Longtown Road	Dead End	
	Valencia Road #1	D/G	7	18	3375	End Of Pavement	Bridge Out	0
	Valencia Road #2	D/G	7	18	3080	End of Pavement	Old 21	0
	Valencia Road #3	D/G	7	18	3240	End Of Pavement	Bridge Out	0
	Valencia Road #4	P	7	18	475	EOP	Past last house	
	Van Wood Road	PD						
	Velvet Drive	P	3	12	801	Smalltown Road	Dead End	
41	Venice Drive	D/G	2	12	1667	Old Airport Road	Dead End	20.49
60	Veterans Drive	D/G	2	14	1044	Longtown Road	Dead End	14.114943
	Victory Lane	D/G	5	12	600	Evergreen Road	Dead End	0

PD - Signed Private Drives Not Eligible for County Maintenance

CD - Common Drives, Eligible for County Maintenance, But Not Paving



Fairfield County Roads  
Alphabetized  
Revised June 2023



Fairfield County  
Transportation Committee

PRIORITY #	ROAD NAME	SURFACE	DISTRICT	WIDTH	LENGTH	BEGIN	END	POINTS
	Vikings Trail	PD						
69	Village Drive	D/G	2	14	1495	Catawba Road	US 21	2
	Vine Circle	P	4	12	1100	Landis Road	Landis Road	
	Walden Lane	PD						
	Water Creek Valley	P	2	18	4301	Wateree Road	Dead End	
	Wateree Key Court	P	2	22	3817	Cul-de-Sac	Cul-de-Sac	
	Wateree Key Drive	P	2	22	3017	Woodside Road	Wateree Key Court	
	Wateree/River Rd Conn.	P	2	17	1068	Wateree Road	River Road	
	Waterleaf Drive	D/G	7	12	1209	Old 21	Gate	0
	Waters Edge	P	2	16	1824	Dovewood Road	Dead End	
	Waxwing Lane	P	3	20	6126	Cowhorn Road	Cul-de-Sac	
	Weldon Road	P	4	12	8890	Greenbrier Mossydale Rd	SC-269	
	West Mallard Drive	D/G	3	13	5279	99 Road	Dead End	0
	Wheat Road	P	5	14	644	SC 213	Dead End	
21	Whispering Pines Road	D/G	4	16	4442	SC 215	Dead End	3.1886538
	White Horse Road	D/G	3	12	3661	Red Hill Church Road	Gate	0
	White Horse Road #2	D/G	3	12	3636	Plum Lane	Dead End	0
	White Lane	PD						
55	White Oak Church Rd	D/G	2	14	17395	Wateree Estates Road	Pavement	6.9106065
56	White Pine Road	D/G	2	18	1496	Dovewood Road	Morninglow Drive	5
65	Wild Dogwood Lane	D/G	2	13	550	Wateree Estates Road	Dead End	6.24
66	Wild Dogwood Road	D/G	2	12	2800	Wild Dogwood Road	Dead End	4.58
	Willis Road	P	4	14	1148	Perry Road	Dead End	
	Wilson Road	D/G	6	12	3116	Mc Duffie Road	Dead End	0
	Windemere Drive	P	2	14	1160	Dovewood Road	Dead End	
	Windjammer Road	P	2	12	274	Kingfisher Drive	Dead End	
24	Windsor Drive	D/G	3	12	3587	Debutary Road	Dead End	6.9439643
	Windward Lane	P	2	12	264	Kingfisher Drive	Dead End	
	Winesap Lane	P	4	16	581	Winesap Road	Dead End	
	Winesap Road	P	4	16	808	US321	Dead End	
	Winston Point Lane	P	3	13	1190	Old Airport Road	Dead End	
	Wood Branch Lane	PD	5	12	3134	Center Creek Road	Gate	

PD - Signed Private Drives Not Eligible for County Maintenance

CD - Common Drives, Eligible for County Maintenance, But Not Paving



Fairfield County Roads  
Alphabetized  
Revised June 2023



Fairfield County  
Transportation Committee

PRIORITY #	ROAD NAME	SURFACE	DISTRICT	WIDTH	LENGTH	BEGIN	END	POINTS
	Wood Duck Road	P	1	18	4617	Park Road	Bellfield Road	
	Woodward Place Road	P	4	13	2354	Perry Road	Gate	
39	Wrangler Drive	D/G	2	12	1710	Peay Ridge Road	Dead End	25.438596
	Wynne Lane	P	5	12	517	Sandy Lane	Dead End	
	Yellow Brick Lane	CD						
	Young Circle	CD						
	Young/Gatson Lane	CD						
	Zero	P	5	14	952	Sandy Lane	Kirby Road	



## FAIRFIELD COUNTY DISTRICT ROADS BY PRIORITY



PRIORITY #	ROAD NAME	SURFACE	DISTRICT	WIDTH	LENGTH	BEGIN	END	POINTS
4	Action Lane	D/G	1	16	313	Macedonia Church Road	Stoneridge Road	18.5
9	Reece Lane	D/G	1	12	1572	Smallwood Road	Dead End	24.16
14	Stone Ridge Road	D/G	1	14	3713	Action Road	Gate	13.6881228
18	Freedom Lane	D/G	1	12	2519	Bellfield Road	Gate	12.29
22	Deer Valley Road	D/G	1	12	1335	Longtown Road	Dead End	12.2
26	Rice Fields Road	D/G	1	12	4200	Longtown Road	Dead End	9.77142857
29	Diamond Lane	D/G	1	18	2221	Longtown Road	Bellfield Road	9.47
32	Pine Hill Road	D/G	1	18	3256	Longtown Road	Cul-de-sac	4.32
	Angle Drive	P	1	15	929	US 21	Dead End	
	Ashley Oaks Road	P	1	16	2631	US 21	Gate	
	Auburn Drive	P	1	13	1591	S-99	S-99	
	Autumn Drive	P	1	12	2461	SC 34	Gate	
	Auxiliary Lane	P	1	12	341	Carolina Drive	Dead End	
	Bell Oaks Road	P	1	15	3415	EOP	Dead End	
	Bracken Drive	P	1	16	2211	Old 21	Dead End	
	Branham Lane	P	1	12	417	Centerville Road	Branham Trail	
	Brantley Avenue	P	1	16	1244	Smallwood Road	Cul-de-Sac	
	Broach Lane	P	1	13	585	US 21	Dead End	
	Cedar Rock Road	P	1	18	8553	Boney Road	Dead End	
	Cherry Hill Drive	P	1	13	930	Park Road	Dead End	
	Cottonwood Road	D/G	1	13	2313	Blink Bonnie Road	Gate	0
	Cub Road	P	1	16	5174	SC 34	Richland County Line	
	Deck Drive	P	1	12	760	Bellfield Road	Dead End	
	Derrick Lane	P	1	18	1638	Boney Road	Cul-de-sac	
	Dewdrop Drive	P	1	16	1709	Wood Duck Road	Cul-de-sac	
	Dixie Drive	P	1	18	1092	Bellfield Road	Dead End	
	Dover Drive	P	1	14	1562	Smallwood Road	Gate	
	E Broad Street	P	1	12	1401	SC 34	SC 34	
	Elbow Circle	P	1	14	1940	SC 34	Dead End	
	Harmony Circle	P	1	12	2455	Mood Harrison Road	Mood-Harrison Road	
	Hoover Lane	P	1	12	432	Frontier Drive	Dead End	
	Horizon Lane	P	1	12	760	US 321	Dead End	
	Inspiration Drive	P	1	12	1500	Bellfield Road	Dead End	



## FAIRFIELD COUNTY DISTRICT ROADS BY PRIORITY



Fairfield County  
Transportation Committee

PRIORITY #	ROAD NAME	SURFACE	DISTRICT	WIDTH	LENGTH	BEGIN	END	POINTS
	Macedonia Church Rd	P	1	18	7705	US 21	Dead End	
	McCray Shanno Drive	P	1	12	870	Bellfield Road	Dead End	
	N Cub	P	1	17	340	SC 34	Centerville Road	
	Pace Lane	P	1	18	405	Wood Duck Road	Cul-de-Sac	
	Phoenix Drive	P	1	14	1202	Park Road	Dead End	
	Pine Needle Lane	P	1	14	540	Smallwood Road	Dead End	
	Pioneer Trail	P	1	24	984	Reeds Lane	Cul-de-Sac	
	Pleasant Hill Court	P	1	12	1005	Pleasant Hill Lane	Dead end	
	Reeds Lane	P	1	18	1617	US 21	Pioneer	
	Regatta Drive	P	1	15	1103	Park Road	Dead End	
	Ridge Point Court	P	1	18	531	Riding Ridge Road	Cul-de-Sac	
	Ridge Top Lane	P	1	18	1213	Blink Bonnie Road	Cul-de-Sac	
	Ridgehill Road	P	1	18	2496	Hood Road	Cul-de-Sac	
	Riding Ridge Court	P	1	18	621	Riding Ridge Road	Cul-de-Sac	
	Riding Ridge Road	P	1	18	1250	EOP	Cul-de-Sac	
	Robertson Drive	P	1	12	1613	Bellfield Road	Dead End	
	Running Deer Road	P	1	18	1955	County Line	Dead End	
	Scarlet Lane	P	1	14	342	US 21	Dead End	
	Serenity Lane	P	1	12	639	Flint Hill Road	Dead End	
	Shade Tree Lane	P	1	18	639	Little Boney Road	Cul-de-Sac	
	Shagbark Road	P	1	18	3250	Smallwood Road	Dead End	
	Smith Lane	P	1	13	1237	US 21	Gate	
	Taylor Lane #1	P	1	14	4268	SC 34	County Line	
	Taylor Lane #2	P	1	14	4319	SC 34	SC 34	
	Thistle Drive	D/G	1	12	3801	Old 21	Gate	0
	Thorntree Lane	P	1	16	1777	Park Road	Cul-de-Sac	
	Tupelo Road	P	1	16	811	Shagbark Road	Dead End	
	Upland Drive	P	1	13	546	Longtown Road	Dead End	
	Wood Duck Road	P	1	18	4617	Park Road	Bellfield Road	



## FAIRFIELD COUNTY DISTRICT ROADS BY PRIORITY



PRIORITY #	ROAD NAME	SURFACE	DISTRICT	WIDTH	LENGTH	BEGIN	END	POINTS
5	Butler Drive	D/G	2	13	739	Park Road	Dead End	39.33
10	Runic Circle	D/G	2	12	498	Wateree Estates Road	Wateree Estates Road	37.68
15	King Road	D/G	2	12	1549	Old Harden Road	Dead End	33.29
19	Pine Top Road	D/G	2	14	1084	SC-34	Dead End	29.02
23	Alder Road	D/G	2	12	796	Durham Place Road	Roller Coaster Road	28.6
27	Goldcrest Drive	D/G	2	13	2859	Old Douglas Road	Dead End	28.8
30	Celtic Lane	D/G	2	12	899	Jackson Creek Road	Dead End	26.6
33	Duck Cove Lane	D/G	2	12	777	Pinehurst Road	Dead End	25.56
35	Holly Place Court	D/G	2	18	426	Pelly Road	Cul-de-sac	25.72
37	Nascar Drive	D/G	2	12	769	Ramsey Road	Dead End	26.5981795
39	Wrangler Drive	D/G	2	12	1710	Peay Ridge Road	Dead End	25.4385965
41	Venice Drive	D/G	2	12	1667	Old Airport Road	Dead End	20.49
43	Rabbit Run	D/G	2	12	1210	Old Chester Road	Dead End	12.7272727
45	Blue Sky Lane	D/G	2	13	1274	Park Road	Dead End	18.18
47	Meadow Lou Lane	D/G	2	12	2156	SC 34	Dead End	17.43
49	Hazel Road	D/G	2	12	1306	Durham Place Road	Roller Coaster Road	15.8
51	Pelly Road	D/G	2	12	835	Wild Dogwood Road	Wateree Estates Road	15.73
53	Lake Shore Road	D/G	2	18	1662	Wateree Creek Valley	Gate	15.54
54	Softwood Drive	D/G	2	12	1102	Jackson Creek Road	Dead End	13.5825771
55	White Oak Church Road	D/G	2	14	17395	Wateree Estates Road	Pavement	6.9106065
56	White Pine Road	D/G	2	18	1496	Dovewood Road	Morninglow Drive	5
57	Cammack Road	D/G	2	13	8702	Old Douglas Road	SC 34	11.06
58	Poetic Drive	D/G	2	12	2075	SC 34	Dead End	11.0891566
59	Roller Coaster Road	D/G	2	12	1530	Durham Place Road	US 21	10.9019608
60	Veterans Drive	D/G	2	14	1044	Longtown Road	Dead End	14.1149425
61	Rattlesnake Road	D/G	2	18	2046	Rockbridge Road	Dead End	19.26
62	Mockingbird Lane	D/G	2	12	873	SC 269	Gate	9.04
63	Pine Ridge Lane	D/G	2	14	1040	Jackson Creek Road	Dead End	9.02
64	Debutary Road North	D/G	2	18	3153	Catawba Road	Gate	25.72



## FAIRFIELD COUNTY DISTRICT ROADS BY PRIORITY



PRIORITY #	ROAD NAME	SURFACE	DISTRICT	WIDTH	LENGTH	BEGIN	END	POINTS
65	Wild Dogwood Lane	D/G	2	13	550	Wateree Estates Road	Dead End	6.24
66	Wild Dogwood Road	D/G	2	12	2800	Wild Dogwood Road	Dead End	4.58
67	Flint Hill Road #2	D/G	2	14	12783	Durham Place Road	End Of Pavement	2.5
68	Old Brick Store Road	D/G	2	18	17149	Rockbridge Road	Longtown Road	9.23155869
69	Village Drive	D/G	2	14	1495	Catawba Road	US 21	2
	Against the Wind Road	P	2	17	1880	Longtown Road	Longtown Road	
	Angel Drive	P	2	12	580	US 21	Dead End	
	Antioch Cemetery Road	P	2	17	9240	River Road	Old Windmill Road	
	Blue Bird Lane	P	2	14	330	Wateree Creek Valley	Dead End	
	Bunny Lane	P	2	12	1400	Old Airport Road	Dead End	
	Cedar Point Road	P	2	16	1197	Wateree Road	Dead End	
	Century Drive	P	2	12	476	Molly Creek Road	Dead End	
	Colonels Circle	P	2	20	3447	Antioch Cemetery Road	Cul-de-Sac	
	Colonels Creek Drive	P	2	20	2912	River Road	Dead End	
	Copper Lane	P	2	12	215	Wateree Estates Road	Dead End	
	Dovewood Road	P	2	16	3094	River Road	Waters Edge Drive	
	Flat Rock Lane	P	2	12	292	Rolling Hills Road	Dead End	
	General Sumter Drive	P	2	19	1850	Catawba Road	Dead End	
	Gibson End Road	P	2	18	5702	US 21	Catawba Road	
	Goat Hill Road	P	2	18	4385	Rockbridge Road	Dead End	
	Great North Road	P	2	20	14784	River Road	Great North Road	
	Green Acres Road	P	2	12	351	Deer Run Road	Dead End	
	Hickory Nut Lane	P	2	12	312	Kingfisher Road	Dead End	
	Hidden Circle Lane	P	2	16	1861	Rolling Hills Road	Circle	
	Hideaway Point	P	2	14	290	Rolling Hills Road	Dead End	
	Indian Hook Road	D/G	2	12	10003	Old River Road	Gate	0
	Island Road	P	2	18	4635	Rockbridge Road	Dead End	
	Kodiak Drive	P	2	12	1039	Durham Place Road	US 21	
	Lazy Lane	P	2	12	312	Kingfisher Drive	Dead End	



## FAIRFIELD COUNTY DISTRICT ROADS BY PRIORITY



PRIORITY #	ROAD NAME	SURFACE	DISTRICT	WIDTH	LENGTH	BEGIN	END	POINTS
	Little Point Lane	P	2	14	996	Rockbridge Road	Dead End	
	Living Waters Drive	P	2	20	4332	Ranger Lane	Dead End	
	Longview Lane	P	2	14	336	Rolling Hills Road	Dead End	
	Morninglow Drive	P	2	15	1642	N Waters Edge Dr	Dead End	
	Orlando Lane	P	2	14	282	Timberlane Circle	Dead End	
	Pedal Drive	P	2	12	365	Peay Ridge Road	Dead End	
	Pilgrams Church Road	D/G	2	16	2246	Old Douglas Road	Dead End	0
	Pine Needle Lane	P	2	14	952	SC 34	Dead End	
	Point Lane	P	2	12	580	Molly Creek Road	Dead End	
	Quarry Road	P	2	13	2444	US 21	US 21	
	Rainbow Cove Road	P	2	12	370	Rocky Point Circle	Dead End	
	Rion Circle	P	2	12	1145	Pioneer Tr	Cul-de-sac	
	Rochelle Creek Road	D/G	2	12	20120	Longtown Road	Dead End	0
	Rome Drive	P	2	13	111	Old Airport Road	Dead End	
	Royal Hills Extension	P	2	10	425	Royal Hills Lane	Dead End	
	Rumble Drive	P	2	14	763	Wateree Estates Road	Dead End	
	S Waters Edge	P	2	16	1824	Dovewood Drive	Dead End	
	Sacred Lane	P	2	12	372	Durham Place Road	Dead End	
	Saints Drive	P	2	16	336	Timberlane Court	Dead End	
	Shangri-La Drive	P	2	20	12141	Wateree Road	Dead End	
	Skylark Drive	P	2	13	800	Smallwood Road	Dead End	
	Small's Chappell Road	P	2	12	9240	SC 200	Smalltown Road	
	Smooth Rock Point	P	2	13	838	Rock Bridge Road	Dead End	
	Suede Lane	P	2	12	295	Rockbridge Road	Dead End	
	Swallow Lane	P	2	12	351	Smalltown Road	Dead End	
	Tallow Road	P	2	16	1984	Goat Hill Road	Dead End	
	Taylors Creek Road	D/G	2	16	2747	River Road	Dead End	0
	Teal Lane	P	2	12	310	Ramsey Road	Dead End	





# **FAIRFIELD COUNTY DISTRICT ROADS BY PRIORITY**



PRIORITY #	ROAD NAME	SURFACE	DISTRICT	WIDTH	LENGTH	BEGIN	END	POINTS
	Timberlane Circle	P	2	18	11080	Boat Club Road	Shangri-La Drive	
	Trinity Drive	P	2	14	671	EOP	Dead End	
	Water Creek Valley	P	2	18	4301	Wateree Road	Dead End	
	Wateree Key Court	P	2	22	3817	Cul-de-Sac	Cul-de-Sac	
	Wateree Key Drive	P	2	22	3017	Woodside Road	Wateree Key Court	
	Wateree-River Rd Conn.	P	2	17	1068	Wateree Road	River Road	
	Waters Edge Drive	P	2	16	1824	Dovewood Road	Dead End	
	Windemere Drive	P	2	14	1160	Dovewood Road	Dead End	
	Windjammer Road	P	2	12	274	Kingfisher Drive	Dead End	
	Windward Lane	P	2	12	264	Kingfisher Drive	Dead End	



## FAIRFIELD COUNTY DISTRICT ROADS BY PRIORITY



PRIORITY #	ROAD NAME	SURFACE	DISTRICT	WIDTH	LENGTH	BEGIN	END	POINTS
1	Faulkner Road	D/G	3	14	2186	Kinard's Bridge Road	SC213	14.59
6	Plum Lane	D/G	3	12	1086	Red Hill Church Road	Dead End	13.96
11	Fort Wagoner Road	D/G	3	18	21890	SC 215	Ashford Ferry Road	13.72
16	Coleman Road	D/G	3	16	11262	Strong Creek Road	End Of Pavement	9.06
20	Topeka Drive	D/G	3	12	2312	SC-99	Dead End	8.04
24	Windsor Drive	D/G	3	12	3587	Debutary Road	Dead End	6.943964
28	Federal Road	D/G	3	12	18020	S-99	S-99	6.879023
31	Overlook Road	D/G	3	12	7888	US 321	Chester Co. Line	5.35
34	Bull Run Road #1	D/G	3	17	6081	Patrick Road	Bridge	5.26
36	Oak Hill Lane	D/G	3	12	813	US 321	Red Hill Church Rd	5
38	Old Airport Road	D/G	3	16	5767	Jackson Creek Road	End Of Pavement	5
40	Bull Run Road #2	D/G	3	12	2371	Bridge	Bridge	4.22
42	Mildred Lane	D/G	3	10	2413	Lewis Store Road	Gate	4.18
44	Barnacle Lane	D/G	3	12	1009	Two Creek Road	Dead End	4.085
46	Maggie Harris Road #1	D/G	3	16	3250	Ashford Ferry Road	Bridge out	3.624615
48	Maggie Harris Road #2	D/G	3	18	5884	End Of Pavement	Bridge Out	2.897349
50	Mt. Pilgram Church Rd	D/G	3	16	2088	Old Douglas Road	Dead End	2
52	Cooper Holmes Road	D/G	3	12	20205	SC 34	SC 2'15	2
	Alston Road	D/G	3	18	1000	SCDOT Alston	RR	
	Banks Weir Road	P	3	16	10666	Maggie Harris Road	Old Douglass Road	
	Bard Drive	P	3	14	3311	Anderson Quarry Rd	Dead End	
	Beth Circle	D/G	3	12	3005	Ashford Ferry Road	Ashford Ferry Road	0
	Blue Rock Lane	P	3	12	800	Possum Branch Road	Cul-de-Sac	
	Bluefield Drive	P	3	13	1092	McConnell Road	Dead End	
	Boomerang Road	P	3	12	1257	Landis Road	Dead End	
	Bull Run Road #3	P	3	14	17941	Bridge	Countryside Drive	
	Cason Road	P	3	16	2371	US 321	Dead End	
	Caution Drive	P	3	15	1056	SC 200	Dead End	



## FAIRFIELD COUNTY DISTRICT ROADS BY PRIORITY



PRIORITY #	ROAD NAME	SURFACE	DISTRICT	WIDTH	LENGTH	BEGIN	END	POINTS
	Chance Lane	P	3	13'	863	Heritage Road	Dead End	
	Chinook Drive	P	3	14	1718	Bulkhead Road	Dead End	
	Comet Drive	P	3	12	2156	Mill Creek Road	Dead End	
	Corona Drive	P	3	12	551	Jackson Creek Road	Dead End	
	Cradle Drive	D/G	3	14	1039	Strother Road	Cul-de-sac	0
	Crestview Road	P	3	18	186	US 321	Gate	
	Cricket Tree Road	D/G	3	12	6740	Clarks Bridge Road	Dead End	0
	Crosby Place Lane	P	3	13	830	Ashford Ferry Road	Dead End	
	Crow Lane	P	3	12	823	Turkey Creek Road	Dead End	
	Cypress Drive	P	3	11	650	Reservoir Road	Dead End	
	Dupont Lane	P	3	12	1085	SC 215	Circle	
	Ella Lane	P	3	12	734	Reservoir Road	Reservoir Road	
	Erie Lane	P	3	14	245	99 Road	Dead End	
	Fairview Church Road	D/G	3	18	2241	SC 213	Kincaid Bridge Rd	0
	Fee Road	P	3	12	1093	Old Chester Road	Dead End	
	Flint Hill Road #1	D/G	3	14	2285	End Of Pavement	Creek	0
	Harden Road	P	3	17	1589	SC 215	Ashford Ferry Rd	
	Haven Drive	P	3	13	3232	Heritage Road	Dead End	
	Hilltop Drive	P	3	18	1366	Reservoir Road	Dead End	
	Ibis Lane	P	3	13	885	Cason Lane	Business	
	Lavida Road	P	3	14	1291	Mobley Hwy	Mobley Hwy	
	Lavinia Lane	P	3	14	4160	Hungary Hollow Rd	Cul-de-Sac	
	Lunar Lane	P	3	12	803	Old Douglass Road	Dead End	
	Magnolia Drive Ext.	P	3	16	513	EOP	Cul-de-Sac	
	Mallard Road West	D/G	3	12	2288	Mallard Road	Dead End	0
	Mallard Road	D/G	3	12	7330	S-99	Dead End	0
	McKee Drive	P	3	12	1360	SC 34	Dead End	
	Milo Drive	P	3	13	607	Toatley Road	Dead End	



## FAIRFIELD COUNTY DISTRICT ROADS BY PRIORITY



PRIORITY #	ROAD NAME	SURFACE	DISTRICT	WIDTH	LENGTH	BEGIN	END	POINTS
	N Spring Road	D/G	3	16	6866	Lewis Store Road	Dead End	0
	Native Drive	D/G	3	14	10216	Strother Road	Cul-de-sac	0
	Neason Lane	P	3	12	1020	Old Airport Road	Dead End	
	Neason Lane Ext. #1	P	3	12	480	Old Airport Road	Dead End	
	Old Hillcrest School Rd	P	3	12	1510	SC 213	Dead End	
	Old Reservoir Road Ext.	P	3	16	2643	EOP	Dead End	
	Old Turner Road	P	3	12	6459	Old Douglass Road	Old Airport	
	Possum Branch Road	P	3	16	16157	SC 34	Harden Road	
	Preston Road	P	3	12	2152	Ashford Ferry Road	Dead End	
	Rawls Road #1	P	3	15	950	Wildwood Road	Dead End	
	Rebirth Road	D/G	3	14	997	SC 34	Strother	0
	Redwing Circle	P	3	12	1362	Smalltown Road	Smalltown Road	
	Rosewood Lane	P	3	15	5544	US 321	Dead End	
	Scooters Drive	P	3	13	3084	Barnacle Road	Dead End	
	Shadow Drive	P	3	12	2704	Alston Road	Dead End	
	Stoney Trail	P	3	12	3030	SC 215	SC 215	
	Strawberry Lane	P	3	15	1051	Jackson Creek Road	Dead End	
	Strong Creek Road	D/G	3	14	5655	SC 215	Dead End	0
	Strother Road	P	3	17	19708	Pearson Road	SC 34	
	Sugar Creek Road	P	3	12	1162	Peay Ridge Road	Dead End	
	Taylor Road	P	3	14	1470	Hwy 215	Dead End	
	Thomas Road	P	3	12	3557	Cool Branch Road	Dead End	
	Turkey Creek Road #1	P	3	15	522	Crow Lane	EOP	
	Turkey Creek Road #2	D/G	3	14	18945	Sweet Prospect Road	Pavement	0
	Velvet Drive	P	3	12	801	Smalltown Road	Dead End	
	Waxwing Lane	P	3	20	6126	Cowhorn Road	Cul-de-Sac	
	West Mallard Drive	D/G	3	13	5279	99 Road	Dead End	0
	White Horse Road	D/G	3	12	3661	Red Hill Church Road	Gate	0
	Winston Point Lane	P	3	13	1190	Old Airport Road	Dead End	



## FAIRFIELD COUNTY DISTRICT ROADS BY PRIORITY



PRIORITY #	ROAD NAME	SURFACE	DISTRICT	WIDTH	LENGTH	BEGIN	END	POINTS
2	Lakes End Drive	D/G	4	12	220	Red Cedar Road	Dead End	26
7	Little River Church Road	D/G	4	12	1645	SC 213	SC 213	17.69
12	Hopewell Church Road	D/G	4	12	1095	SC 34	End of Pavement	12.73
17	Praise Valley Road	D/G	4	2	6884	Big Town Road	Dead End	7.06
21	Whispering Pines Road	D/G	4	16	4442	SC 215	Dead End	3.18865376
25	Pinner Road	D/G	4	14	9472	End Of Pavement	Dead End	2.56
	Access Road	P	4	20	338	SC 213	Pumphouse Road	
	Agnew Road	P	4	14	1563	West Peach Road	Circle Road	
	Blacksmith Lane	P	4	12	482	SC 215	Dead End	
	Blaze Lane	P	4	12	448	Keyhole Drive	Keyhole Drive	
	Blazing Star Circle	P	4	12	2078	Old 21	Old 21	
	Bob's Point Lane	P	4	13	1600	SC 215	Dead End	
	Brasley Circle	P	4	14	792	SC 269	Dead End	
	Brown's Bridge Road #1	P	4	15	9815	SC 215	Bridge Out	
	Brown's Bridge Road #2	D/G	4	14	1865	End of Pavement	Bridge out	0
	Buttercup Lane	P	4	12	312	SC 215	Blacksmith Lane	
	Calico Farm Road	P	4	12	1461	SC 215	Straight Shot Road	
	Cedar Lakes Drive	P	4	18	3775	Candlewood Circle	Turn A Round	
	Clay Court	P	4	18	1430	SC 269	Dead End	
	Creek Town Lane	D/G	4	14	2144	Peach Road	Turnaround	0
	Dawkins Road	P	4	14	1959	Pearson Road	Dead End	
	Discovery Circle	P	4	13	885	Cross Creek Road	Dead End	
	Eagle Trail	P	4	12	1466	Fish Hook Road	Dead End	
	Emerald Drive	P	4	14	1927	Candlewood Circle	Dead End	
	Family Road	P	4	18	599	SC 215	Dead End	
	Fireside Drive	P	4	12	477	Lakeview Drive	Dead End	
	Fox Run Lane	P	4	17	2144	SC 215	Liston Road	
	Goodlett Lane	P	4	21	1589	Cole Trestle Road	Cul-de-Sac	
	Gordon Lane	P	4	12	1440	SC 215	Dead End	
	Harbor Drive	P	4	12	3250	SC 269	Bundrick Road	
	High Hill Lane	P	4	14	303	High Hill Extension	Dead End	
	High Hill Road	P	4	12	1613	High hill Extension	Peach Road	
	High Hill Road Ext	P	4	15	1340	High Hill Road #1	Cul-de-Sac	



## FAIRFIELD COUNTY DISTRICT ROADS BY PRIORITY



PRIORITY #	ROAD NAME	SURFACE	DISTRICT	WIDTH	LENGTH	BEGIN	END	POINTS
	Holly Place Road	P	4	12	1148	SC 215	Lake View Cr	
	Kelly Court	P	4	18	1920	SC 215	Cul-de-sac	
	Kenal Road	P	4	20	3035	Center Creek Road	Cul-de-Sac	
	Lake Carole Court	P	4	20	1132	Waxwing Lane	Cul-de-Sac	
	Lark Lane	P	4	12	431	Honey Bee Circle	Dead End	
	Lenders Lane	P	4	12	878	Reservoir Road	Dead End	
	Louden Circle	D/G	4	12	862	End of Pavement	Browns Bridge #2	
	Marsh Lane #1	P	4	12	2336	SC 215	EOP	
	Mary Charles Court	P	4	20	1226	Waxwing Lane	Cul-de-Sac	
	Mattie Lane	P	4	12	1548	SC 215	Dead End	
	Mickey Road	P	4	12	493	Fish Hook Road	Dead End	
	Morris Creek Road	P	4	17	7920	Landis Road	Reservoir Road	
	Orchard Drive	P	4	12	885	Peach Road	Dead End	
	Paper Road	P	4	12	2581	Greenbrier Mossydale Rd	Dead End	
	Paradise Drive	P	4	14	2775	SC 215	Dead End	
	Pearly Drive	D/G	4	14	2327	St Barnabas Church Road	Dead End	0
	Prophet Lane	P	4	12	1372	SC 215	Dead End	
	Roosevelt Avenue	P	4	14	473	Greenbrier Mossydale Rd	Dead End	
	Schooner Drive	P	4	14'	3581	Agnew Road	Dead End	
	Shady Lane	P	4	12	2620	SC 215	SC 213	
	Spencer Lane	P	4	12	405	SC 215	Dead End	
	Spinnaker Drive	P	4	17	1511	Cowhorn Road	Dead End	
	Spray Circle	P	4	12	1057	Glenn's Bridge Road	Dead End	
	Stoneridge Court	P	4	18	2081	Cedar Lakes Drive	Cul-de-Sac	
	Sumac Drive	P	4	15	389	Cole Trestle Road	Dead End	
	Sunset Lane	P	4	14	1127	Little Cedar Creek Road	Gate	
	Tailrace Road	D/G	4	12	738	Cole Trestle Road	SCE&G Gate	0
	Vine Circle	P	4	12	1100	Landis Road	Landis Road	
	Weldon Road	P	4	12	8890	Greenbrier Mossydale Rd	SC-269	
	Willis Road	P	4	14	1148	Perry Road	Dead End	
	Winesap Lane	P	4	16	581	Winesap Road	Dead End	
	Winesap Road	P	4	16	808	Us 321	Dead End	
	Woodward Place Road	P	4	13	2354	Perry Road	Gate	



## FAIRFIELD COUNTY DISTRICT ROADS BY PRIORITY



Fairfield County  
Transportation Committee

PRIORITY #	ROAD NAME	SURFACE	DISTRICT	WIDTH	LENGTH	BEGIN	END	POINTS
3	Scotts Crossing Road	D/G	5	18	8466	Landis Road	Jackson Creek Road	25.66
8	Broome Mill Road	D/G	5	18	6858	US 321	End Of Pavement	6.4
13	Finley Road	D/G	5	12	11349	Syrup Mill Road	Devil's Race Track Rd	2.46
	Back Forty Place	P	5	14	2230	SC 269	Dead End	
	Brooks Quarry Road	P	5	12	764	Rion Road	Dead End	
	Buck Run Road	P	5	14	748	Hungry Hollow Road	Gate	
	Cedar Court Extension	P	5	16	1885	Woodbury Drive	Dead End	
	Commerce Boulevard	P	5	40	1931	Cook Road	Cul-de-Sac	
	Cottontail Road	P	5	14	526	Silver Road	Hercules Road	
	Creighton Road	P	5	12	984	Rion Road	Dead End	
	Cross Creek Road	P	5	18	4360	Center Creek Road	Dead End	
	Deer Trace Court	P	5	16	948	Chapeltown Road	Gate	
	Delilah Lane	P	5	12	1048	Kincaid Bridge Road	Dead End	
	Derby Lane	P	5	18	1746	Center Creek Road	Cul-de-Sac	
	Devils Race Track Rd	P	5	14	7813	US 321	Peach Road	
	Dove Lane	P	5	12	804	Cook Road	Dead End	
	Family Lane	P	5	12	444	Landis Road	Gate	
	Finish Line Drive	P	5	12	671	Pumphouse Road	Dead End	
	Firefly Drive	P	5	12	283	Landis Road	Dead End	
	Flemming Lane	P	5	16	1250	Chapeltown Road	Dead End	
	Granite Lane	P	5	18	2677	Garibaldi Road	Cul-de-Sac	
	Granny's Place	P	5	14	2376	US 321	Gate	
	Hard Rock Road #1	P	5	20	2105	Garibaldi Road	EOP	
	Hard Rock Road #2	p	5	18	2105	End of Pavement	Cul-de-sac	
	Hercules Road	P	5	12	1795	Pumphouse Road	Dead End	
	Johnson Court	P	5	13	1275	Pumphouse Road	Dead End	
	Kirby Road	P	5	14	410	SC 213	Dead End	
	Lacey Road	P	5	12	598	Zero Road	Pumphouse Road	
	Landscape Road	P	5	12	3073	Syrup Mill Road	Dead End	
	Lookout Tower Road	P	5	12	3833	SC 34	Dead End	



## FAIRFIELD COUNTY DISTRICT ROADS BY PRIORITY



Fairfield County  
Transportation Committee

PRIORITY #	ROAD NAME	SURFACE	DISTRICT	WIDTH	LENGTH	BEGIN	END	POINTS
	Majestic Drive	P	5	15	2640	Reservoir Road	Circle	
	Mc Dill Lane	P	5	12	1604	Reservoir Road	Dead End	
	Moore Road	P	5	12	930	SC 213	Dead End	
	Old Ruff Road	P	5	15	2777	US 321	Dead End	
	Ollie Lane	P	5	15	557	Ollie Road	Dead End	
	Ollie Road	P	5	15	1645	Chapeltown Road	Dead End	
	Oxner Road	P	5	18	1066	Roddy Road	Cul-de-Sac	
	Palmetto Road	P	5	18	672	Roddy Road	Cul-de-Sac	
	Persimmon Fork Rd	D/G	5	14	2720	Syrup Mill Road	Richland Co Line	
	Prince Drive	P	5	17	868	Center Creek Road	Cul-de-sac	
	Ramble Drive	P	5	14	1320	Chapeltown Road	Dead End	
	Replacement Drive	P	5	12	307	Pumphouse Road	Dead End	
	Ridge Road	P	5	20	2558	Garibaldi Road	Cul-de-Sac	
	Roddy Dairy Lane	P	5	14	1085	Gum Springs Road	Dead End	
	Roddy Road	P	5	18	1271	US 321	Cul-de-Sac	
	Rowley Drive	P	5	12	1278	Evergreen Road	Dead End	
	Runway Road	P	5	20	3465	Kelly Miller Road	Airport	
	S. Wisteria Street	P	5	15	420	Westgate Drive	Dead End	
	Shoemaker Lane	P	5	18	1356	Center Creek Road	Cul-de-Sac	
	Silver Lane	P	5	12	242	Hercules Lane	Dead End	
	Sunshine Drive	P	5	12	317	Superfan Lane	Turn A Round	
	Tillessen Boulevard	P	5	14	3409	Cook Road	Cul-de-Sac	
	True Luck Lane #1	P	5	15	2095	Syrup Mill Road	Devils Race Track Rd	
	True Luck Lane #2	P	5	12	1387	Syrup Mill Road	Dead End	
	Victory Lane	D/G	5	12	600	Evergreen Road	Dead End	
	Wheat Road	P	5	14	644	SC 213	Dead End	
	Wynne Lane	P	5	12	517	Sandy Lane	Dead End	
	Zero	P	5	14	952	Sandy Lane	Kirby Road	





**FAIRFIELD COUNTY  
DISTRICT ROADS BY PRIORITY**



**Fairfield County**  
Transportation Committee

PRIORITY #	ROAD NAME	SURFACE	DISTRICT	WIDTH	LENGTH	BEGIN	END	POINTS
	Mathews Drive	P	6	15	4488	McDuffie Lane	Dead End	
	McDuffie Lane	P	6	15	4166	SC 213	Dead End	
	Truman	P	6	18	501	Fairfield Street	Roosevelt Street	
	Wilson Road	D/G	6	12	3116	Mc Duffie Road	Dead End	



# FAIRFIELD COUNTY DISTRICT ROADS BY PRIORITY



Fairfield County  
Transportation Committee

PRIORITY #	ROAD NAME	SURFACE	DISTRICT	WIDTH	LENGTH	BEGIN	END	POINTS
	Acer Lane	P	7	12	899	Kincaid Bridge Road	Dead End	
	Chinkapin Drive	P	7	16	561	Downey Lane	Dead End	
	Downy Lane	P	7	16	529	Flora Drive	Dead End	
	Forest Hills Circle	P	7	12	1231	Forest Hill Drive	Forest Hills Drive	
	Gaillard Drive	P	7	16	1615	Old Camden Road	Turn A Round	
	Greenwood Drive	P	7	15	583	Old Camden	Dead End	
	Harrison Johnson Rd	P	7	12	1819	Longtown Road	Longtown Road	
	Holmes Lane	P	7	15	2280	Old Camden Road	Dead End	
	Honeysuckle Lane	P	7	14	1228	SC 200	Robinson Ave	
	Hope Road	D/G	7	18	2220	Old 21	Road Close	0
	Hope Road #2	D/G	7	18'	200	Old 21	Road Close	0
	Hope Road #3	P	7	18	4508	End of State Maint.	Old 21	
	Horse Creek	D/G	7	16	14417	End of Pavement	I 77 Paving	0
	Horse Creek Road	P	7	16	2351	400' Past Last House	End of Pavement	
	Horse Creek Road #1	D/G	7	16	2609	Smalltown Road	EOP	0
	Horse Creek Road #2	D/G	7	17	16979	EOP 1-77	Dead End	0
	Irby Drive	P	7	12	692	SC 213	SC 213	
	Ivy Lane	P	7	12	258	Sandy Lane Ext.	Dead End	
	Jewel Drive	P	7	12	2172	Turn Around	Dead End	
	Lodge Road	P	7	14	3091	Longtown Road	Dead End	
	Mt Hope Road	P	7	14	9960	Peach Road	SC 34	
	Old 21 #1	D/G	7	16	5920	US 21	Hope Road	0
	Old 21 #2	D/G	7	18	3665	End of Pavement	I 77 Paving	0
	Old 21 #3	P	7	16	5389	400' Past Last House	Hope	
	Old Belton Road	P	7	14	6388	Longtown Road	Dead End	
	Osage Drive	P	7	12	570	Eleventh Street	Dead End	
	Outback Drive	P	7	12	487	Longtown Road	Dead End	
	Pigeon Lane	P	7	15	642	Old Camden Road	Dead End	
	Rockton Thruway Rd	P	7	16	4955	Old Goff Course Rd	Paved Road	



**FAIRFIELD COUNTY  
DISTRICT ROADS BY PRIORITY**



PRIORITY #	ROAD NAME	SURFACE	DISTRICT	WIDTH	LENGTH	BEGIN	END	POINTS
	Rocky 1 Road	P	7	15	924	Rockton Thruway Road	Dead End	
	Sandy Lane Extension	P	7	12	1045	Pumphouse Road	Dead End	
	Spinner Drive	D/G	7	12	3619	Old 21	Gate	0
	Thelma Gladney Spur	P	7	12	524	Thelma Gladney Road	Dead End	
	Valencia Road #1	D/G	7	18	3375	End Of Pavement	Bridge Out	0
	Valencia Road #2	D/G	7	18	3080	End of Pavement	Old 21	0
	Valencia Road #3	D/G	7	18	3240	End Of Pavement	Bridge Out	0
	Valencia Road #4	P	7	18	475	EOP	Past last house	
	Waterleaf Drive	D/G	7	12	1209	Old 21	Gate	0



**Fairfield County Roads  
Prioritized by Ordinance 517  
Revised March 2011  
This page updated June 30, 2023**

**Deleted from March 2011 list for the following stated reasons:**

- 1- Gum Springs Road and Gum Springs Road Extension are SCDOT roads S-20-92 and have been deleted.
- 2- Mizzen Drive is on property owned by Mr. Leon Boyd and he requested in writing that the road not be paved.
- 3- Steward Alley is a driveway to one house in Winnsboro.
- 4- Wilson Road is a road thru a field with no houses



Fairfield County  
Transportation Committee

## Roads Under Contract in 2023

	Road Name	District	Length in Miles
1	Autumn Drive	1	0.46
2	Bunny Lane	2	0.26
3	Old Turner Road	3	1.22
4	Kelly Court	4	0.37
5	True Luck #2	5	0.26
6	Dover Drive	1	0.29
7	Sacred Lane	2	0.06
8	Scooter Drive	3	0.58
9	Shady Lane	4	0.49
10	Dewdrop Drive	1	0.33
11	Tallow Road **	2	0.35
12	Goat Hill Road **	2	0.72
13	Blazing Star Circle	4	0.39
14	Hard Rock #2	5	0.58
TOTAL MILES			6.36



**Fairfield County**  
Transportation Committee

## Roads Completed in 2022

	Road Name	District	Length in Miles
1	Discovery Circle	4	0.16
2	Cross Creek Road	5	0.49
3	Harmony Circle	1	0.52
4	Angel Drive	2	0.11
5	Bull Run #3	3	1.57
6	Spray Circle	4	0.22
7	McDill Lane	5	0.32
8	Taylor Lane #2	1	0.81
9	Kodiak Drive	2	0.20
10	Shadow Drive	3	0.49
11	Weldon Road	4	1.60
12	Delilah Lane	5	0.20
13	Tupelo Road	1	0.14
14	Teal Lane	2	0.07
15	Old Reservoir Road Ext	3	0.35
TOTAL MILES			7.25



**Fairfield County**  
Transportation Committee

## Roads Completed in 2021

	Road Name	District	Length in Miles
1	Neason Lane	3	0.19
2	Neason Extension	3	0.09
3	Swallow Lane	3	0.07
4	Harbor Drive	4	0.25
5	Brooks Quarry Road	5	0.14
6	McCray-Shanno Drive	1	0.16
7	Island Road	2	0.88
8	Comet Drive	3	0.86
9	Woodward Place Road	4	0.45
10	Buck Run Road	5	0.14
11	Horizon Lane	1	0.14
12	Cedar Point Road	2	0.22
13	Crow Lane	3	0.16
TOTAL MILES			3.75



Fairfield County  
Transportation Committee

## Roads Completed in 2020

	Road Name	District	Length in Miles
1	Island Road	2	0.88
2	Cedar Point Road	2	0.22
3	McCray-Shanno Drive	1	0.16
4	Brooks Quarry Road	5	0.14
5	Harbor Drive	4	0.25
6	Comet Drive	3	0.86
7	Horizon Lane	1	0.14
8	Buck Run Road	5	0.14
9	Woodward Place Road	4	0.45
10	Crow Lane	3	0.16
11	Shadow Drive	3	0.30
TOTAL MILES			3.70





Fairfield County  
Transportation Committee

## Roads Completed in 2019

	Road Name	District	Length in Miles
1	Schooner Drive	4	0.55
2	Agnew Road **	4	0.35
3	Back Forty Place	5	0.10
4	Robertson Drive	1	0.30
5	Century Drive	2	0.30
6	Haven Drive	3	0.34
7	Emerald Drive	4	0.36
8	South Wisteria Lane	5	0.09
9	Riding Ridge Road #2	1	0.23
10	Trinity Drive	2	0.12
11	Crosby Place Lane	3	0.16
12	Vine Circle	4	0.50
13	Cedar Court Extension	5	0.63
14	Ridge Top Lane	1	0.21
15	Point Lane	2	0.11
16	Ibis Lane	3	0.16
TOTAL MILES			4.51

**\*\*Piggy Back per ordinance**



**Fairfield County**  
Transportation Committee

## Roads Completed in 2018

	Road Name	District	Length in Miles
1	Blue Bird Lane	2	0.5
2	Wateree Creek Valley**	2	0.87
3	Spencer Road	4	0.09
4	Wynne Lane	5	0.09
5	Scarlet Drive	1	0.08
6	Royal Hills Extension	2	0.04
7	Royal Hills Ext. Road #2	2	0.08
8	Chance Lane	3	0.14
9	Brasley Circle	4	0.15
10	Roddy Dairy Lane	5	0.22
11	Serenity Lane	1	0.15
12	Saints Drive	2	0.07
13	Taylor Road	3	0.28
14	Winesap Lane	4	0.28
15	Winesap Road	4	0.10
16	Moore Road	5	0.20
17	Broach Lane	1	0.12
18	Windermere Drive	2	0.41
19	Lavinia Lane	3	0.73
20	Orchard Drive	4	0.16
TOTAL MILES			4.76

\*\* Piggyback per Ordinance



**Fairfield County**  
Transportation Committee

## Roads Completed in 2017

	Road Name	District	Length in Miles
1	High Hill Lane	4	0.06
2	Elbow Circle	1	0.37
3	Rainbow Cove Road	2	0.07
4	Cypress Drive	3	0.17
5	Bob's Point Lane	4	0.43
6	Shoemaker Lane	5	0.26
7	Valencia Road (Partial)	7	0.09
8	Deck Drive	1	0.10
9	Hickory Nut Lane	2	0.06
10	Stoney Trace	3	0.57
11	High Hill Road	4	0.30
12	Creighton Road	5	0.19
13	Horse Creek Road #2 (Partial)	7	0.44
14	Pine Needle Lane	1	0.10
15	Skylark Lane	2	0.06
16	Rosewood Lane	3	0.62
Total Miles			3.89



**Fairfield County**  
Transportation Committee

## Roads Completed in 2016

	Road Name	District	Length in Miles
1	Lark Lane	4	0.08
2	Old 21 #1	7	1.02
3	Smith Lane	1	0.23
4	Suede Lane	2	0.06
5	Velvet Drive	3	0.43
6	Willis Road	4	0.21
7	Deer Trace Court	5	0.18
8	Mt Hope Road	7	1.189
9	Derrick Lane	1	0.31
10	Longview Lane	2	0.06
11	Old Hillcrest School Rd	3	0.15
12	Lenders Lane	4	0.17
13	Grannys Place	5	0.45
14	Old Belton Road	7	1.21
TOTAL MILES			5.749



**Fairfield County**  
Transportation Committee

## Roads Paved in 2015

	Road Name	District	Length in Miles
1	Chinook Drive	3*	0.89
2	Hoover Lane	1	0.08
3	Hideaway Point	2	0.05
4	Bard Drive	3	0.63
5	Clay Court	4	0.27
6	Rowley Drive	5	0.24
7	Acer Lane	7	0.10
8	Cherry Hill Drive	1	0.18
9	Windward Lane	2	0.05
10	McKee Drive	3	0.26
11	Firefly Drive	4	0.09
12	Johnson Court	5	0.24
13	Bobwhite Drive	7	0.29
14	Phoenix Lane	1	0.23
15	Wateree Road Connector	2	0.21
16	Corona Drive	3	0.10
17	Sumac Drive	4	0.07
18	Prince Drive	5	0.02
19	Pigeon Lane	7	0.12
20	Pleasant Hill Court	1	0.19
21	Orlando Court	2	0.04
22	Winston's Point Lane	3	0.23
23	Fireside Drive	4	0.09
24	Replacement Drive	5	0.05
25	Rockton Thruway	7	0.94
26	Dixie Drive	1	0.21
28	Rumble Drive	2**	0.14
30	Cooper Lane	2**	0.05
31	Winston's Point Lane	3	0.23
<b>TOTAL MILES</b>			<b>6.29</b>

\* Carried Over

\*\* Piggy Back



## Roads Completed in 2014

	Road Name	District	Length (MI)
1	Sunshine Drive	5	0.007
2	Ivy Lane	7	0.049
3	Auxiliary Lane	1	0.065
4	Rome Drive	2	0.205
5	Erie Lane	3	0.049
6	Blacksmith Lane	4	0.091
7	Buttercup Lane**	4	0.059
8	Family Lane	5	0.084
9	Outback Drive	7	0.092
10	Shade Tree Lane	1	0.119
11	Flat Rock Lane	2	0.055
12	Magnolia Drive Ext	3	0.097
13	Blaze Lane	4	0.085
14	Lacy Road	5	0.166
15	Kirby Road**	5	0.078
16	Jewel Drive	7	0.411
17	Ridge Point Court	1	0.117
18	Pedal Drive	2	0.0495

	Road Name	District	Length (MI)
19	Blue Rock Lane	3	0.127
20	Roosevelt Ave	4	0.09
21	Wheat Road	5	0.122
22	Honeysuckle Lane	7	0.233
23	Upland Drive	1	0.125
24	Lazy Lane	2	0.115
25	Milo Drive	3	0.115
26	Family Road	4	0.113
27	Thelma Gladney Spur	7	0.122
28	Riding Ridge Court	1	0.099
29	Green Acres Rd	2	0.137
30	Devils Race Trk Rd	3	0.066
31	Sunset Lane	4	1.48
32	Silver Lane	5	0.213
33	Cottontail Road**	5	0.046
34	Hercules Road**	5	0.098
35	Harrison Johnson Rd	7	0.13
36	Stoneridge Court	4	0.39

<b>TOTAL MILES</b>	<b>5.6995</b>
--------------------	---------------

\*\* Piggyback per ordinance



## Roads Completed in 2013

	Road Name	District	Length in Miles
1	Brown's Bridge Road #1	4	1.86
2	Lookout Tower Road	5	0.73
3	Lodge Road	7	0.59
4	Shagbark Road	1	0.62
5	Dovewood Road	2	0.59
6	Harden Road	3	0.3
7	Spinnaker Drive	4	0.29
8	Palmetto Drive/Roddy Rd	5	0.24
9	Flint Hill #1	7	0.41
10	Cub Lane	1	0.98
11	Waters Edge Drive	2	0.48
12	Mickey Road	4	0.09
13	Zero Road***	5	0.18
14	Forest Hills Circle***	7	0.223
15	East Broad Street***	1	0.265
16	Pine Needle Lane***	2	0.196
17	Bluefield Drive***	3	0.21
18	Mattie Lane***	4	0.27
TOTAL MILES			8.524

\*\*\*Paved by County



Fairfield County  
Transportation Committee

## Roads Completed in 2012

	Road Name	District	Length in Miles
1	Cedar Rock Road	1	1.652
2	Rion Circle	2	0.217
3	Fee Road	3	0.207
4	Paper Road	4	0.489
5	Old Ruff Road	5	0.526
6	Sandy Lane Extension	7	0.198
7	Angle Drive	1	0.236
8	Quarry Road	2	0.463
9	Ella Lane	3	0.139
10	Eagle Trail	4	0.277
11	Landscape Road	5	0.582
12	Irby Road	7	0.131
13	Branham Lane	1	0.079
14	Against the Wind	2	0.356
15	Redwing Circle	3	0.258
TOTAL MILES			5.81





**Fairfield County**  
Transportation Committee

## Roads Completed in 2011

	Road Name	District	Length in Miles
1	Running Deer Road	1	0.4
2	Smalls Chapel Road	2	1.75
3	Brantley Avenue	1	0.25
4	Sugar Creek Road	3	1.91
5	Ridge Road	5	0.5
6	Prophet Lane	4	0.26
7	Majestic Drive	5	0.5
8	Hidden Circle Lane	2	0.36
9	Morris Creek Road	4	1.5
10	Holmes Lane	7	0.45
11	Rawls Road	3	0.18
12	Gaillard Road	7	0.35
TOTAL MILES			8.41



## **Roads Completed in 2010**

**\* There were no roads completed in this year\***



Fairfield County  
Transportation Committee

## Roads Completed in 2009

	Road Name	District	Length in Miles
1	Bracken Drive	1	0.4
2	Timberlane Circle	2	2.1
3	Strawberry Lane	3	0.18
4	Kenal Road	5	0.6
5	Greenwood Road	7	0.1
TOTAL MILES			3.38



**Fairfield County**  
Transportation Committee

## Roads Completed in 2008

	Road Name	District	Length in Miles
1	Hilltop Drive	3	0.27
2	High Hill Ext	4	0.35
3	Oxner Road	5	0.25
4	Downy Lane	7	0.12
5	Colonel Creek Drive	2	0.55
6	Possom Branch Road	3	3.06
7	Roddy Road	5	0.12
8	Chinkapin Drive	7	0.25
TOTAL MILES			4.97



Fairfield County  
Transportation Committee

## Roads Completed in 2007

	Road Name	District	Length in Miles
1	Strother Road	3	3.55
2	Ollie Road	5	0.35
3	Rocky One Road	7	0.18
4	Ridgehill Road	1	0.5
5	Antioch Church Road	2	1.75
6	Banks Weir Road	3	2.06
7	Marsh Lane	4	0.92
8	Flemming Lane	5	0.25
9	Barber Road	7	4.3
10	Bell Oaks Road	1	0.95
11	Gibson End Road	2	1.1
TOTAL MILES			15.91



Fairfield County  
Transportation Committee

## Roads Completed in 2006

	Road Name	District	Length in Miles
1	Hope Road	1	0.843
2	McDuffie Lane	6	0.789
3	Truck Luck Lane	5	0.428
4	Taylor Lane	1	0.85
5	Shangri-La Drive	2	2.3
6	Carson Lane	3	0.5
7	High Hill Road	4	0.6
8	Granite Lane	5	0.55
9	Matthews Drive	6	0.85
10	Macedonia Church Road	1	1.55
11	Great North Road	2	2.8
12	Caution Drive	3	0.2
13	Fox Run Lane	4	0.59
14	Ashley Oaks Road	1	0.5
15	Colonels Circle	2	0.07
TOTAL MILES			13.42



Fairfield County  
Transportation Committee

## Common Drives are Eligible for County Maintenance but not for Paving

STREET NAME		STREET NAME	
Adventure Drive	CD	Jeanette Lane	CD
Barber Circle	CD	Jujube Drive	CD
Barber Lane	CD	Killian Trail	CD
Beech Lane	CD	Kingdom Hall Lane	CD
Belk Circle	CD	Langley Circle	CD
Ben Dorsey Road	CD	Limerick Lane	CD
Blue Moon Drive	CD	Lion Drive	CD
Bluff Trail	CD	Locust Circle	CD
Branch Lane	CD	Longleaf Court	CD
Branham Trail	CD	McFadden Lane	CD
Breaker Lane	CD	Minute Lane	CD
Brymer Lane	CD	Murphy Trail	CD
Buckberry Lane	CD	Myth Lane	CD
Byrd Drive	CD	Osbourne Lane	CD
Calkin Lane	CD	Paradise Lane	CD
Canty Circle	CD	Periwinkle Lane	CD
Cherokee Lane	CD	Pine Isle Drive	CD
Chiefs Drive	CD	Pocono Drive	CD
Circle Drive	CD	Quality Drive	CD
Clover Lane	CD	Quick Lane	CD
Covy Drive	CD	Raceway Lane	CD
Cozy Lane	CD	Rawls Road #2	CD
Crescent Road	CD	Record Drive	CD
Davis lane	CD	Red Cedar Lane	CD
Disk Drive	CD	Ronnie Road	CD
Dollar Drive	CD	Rose Lane	CD
Exide Lane	CD	Rush Lane	CD
Fantasy Drive	CD	Salutation Drive	CD
Frisco Lane	CD	Sand Dollar Lane	CD
Funderburk Trail	CD	Seibles Drive	CD
Garden Way Lane	CD	Short Lane	CD
Glade Drive	CD	Simpson Circle	CD
Greendale Road	CD	Singing Pine Road	CD
Guess Drive	CD	Slice Drive	CD
Harvest Lane	CD	Stork Lane	CD
Hawk Lane	CD	Trip Lane	CD
Hickory Ledge Lane	CD	Twinleaf Drive	CD
Icon Lane	CD	Yellow Brick Lane	CD
Independence Drive	CD	Young Circle	CD
J W Drive	CD	Young/Gatson Lane	CD
J Wilson Drive	CD		



**Fairfield County**  
Transportation Committee

## Private Drives have Street Signs but are not Eligible for County Maintenance or Paving

STREET NAME		STREET NAME		STREET NAME	
Aceway Lane	PD	Grace Lane	PD	Ravens Place	PD
Adam Drive	PD	Guardian Way	PD	Retreat Way	PD
Alpha Drive	PD	Harbor Point Drive	PD	Ruff & Tuff Drive	PD
Arrowhead Road	PD	Heart Lane	PD	S Dutchman Creek Rd	PD
Baltic Circle	PD	Hemlock Lane	PD	Sallie Lane	PD
Bark Lane	PD	Hightower Road	PD	Scout Lane	PD
Boyd Lane	PD	Hook Drive	PD	Seabird Road	PD
Brasley Drive	PD	Hope Road #1	PD	Settlers Drive	PD
Brice Farris Lane	PD	Imperial Drive	PD	Shaffer Ridge Road	PD
Bridal Spur Lane	PD	Inlet Harbor Court	PD	Sky Lane	PD
Bristol Drive	PD	Inlet View Road	PD	South Winns Drive	PD
Brooks Drive	PD	Jackson Lane	PD	Speedway Drive	PD
Brown Lane	PD	Jasper Drive	PD	Spice Lane	PD
Burlet Drive	PD	Jaynes Lane	PD	Stable Creek Court	PD
Burley Drive	PD	Ladds Ferry Road	PD	Sweetwater Drive	PD
Carriage Hill Circle	PD	Larch Circle	PD	Thornton Drive	PD
Cathcart Pond Drive	PD	Lewis Drive	PD	Treeside Lane	PD
Charman Boulevard	PD	Lollard Drive	PD	Twin Road	PD
Clemmer Road	PD	Longridge Road	PD	Twisted Lane	PD
Club Lane	PD	Lost Acre Lane	PD	Twisted Lane Ext.	PD
Coleman Cemetery Rd	PD	Lost Acre Road	PD	Van Wood Road	PD
Collins Lane	PD	Love Lane	PD	Vikings Trail	PD
Cornwell Road	PD	Lucy Gladys	PD	Walden Lane	PD
Creeside Lane	PD	Lyrical Road	PD	White Lane	PD
Creeside Way	PD	Marlin Drive	PD	Wood Branch Lane	PD
Debutary Road South	PD	Martingale Place	PD		
Doe Run Lane	PD	Merlin Drive	PD		
Eagle Drive	PD	Myrtle Lane	PD		
Edition Lane	PD	N Dutchman Creek Rd	PD		
Equus Trace	PD	Oak View Drive	PD		
Evergreen Lane	PD	Odessa Drive	PD		
Everham Road	PD	Paddock Ridge Drive	PD		
Exodus Trace	PD	Pine Island Road	PD		
Falcon Drive	PD	Plantation Pointe Rd	PD		
Fawn Lane	PD	Plantation Road	PD		
Floyd Lane	PD	Port Side Drive	PD		
Frantina Terrace	PD	Priscilla Lane	PD		
Gobblers Knob Drive	PD	Raindrop Lane	PD		





**FAIRFIELD COUNTY  
REVISED JUNE 2023**



PRIORITY #	ROAD NAME	SURFACE	DISTRICT	WIDTH	LENGTH	BEGIN	END	POINTS
1	Faulkner Road	D/G	3	14	2186	Kinard's Bridge Road	SC 213	14.59
2	Lakes End Drive	D/G	4	12	220	Red Cedar Road	Dead End	26
3	Scotts Crossing Rd	D/G	5	18	8466	Landis Road	Jackson Creek Rd	25.66
4	Action Lane	D/G	1	16	313	Macedonia Church Rd	Stoneridge Road	18.5
5	Butler Drive	D/G	2	13	739	Park Road	Dead End	39.33
6	Plum Lane	D/G	3	12	1086	Red Hill Church Road	Dead End	13.96
7	Little River Church Rd	D/G	4	12	1645	SC 213	SC 213	17.69
8	Broome Mill Rd	D/G	5	18	6858	US 321	End Of Pavement	6.4
9	Reece Lane	D/G	1	12	1572	Smallwood Road	Dead End	24.16
10	Runic Circle	D/G	2	12	498	Waterree Estates Rd	Dead End	37.68
11	Fort Wagoner Rd	D/G	3	18	21890	SC 215	Ashford Ferry Road	13.72
12	Hopewell Church Rd	D/G	4	12	1095	SC 34	End of Pavement	12.73
13	Finley Road	D/G	5	12	11349	Syrup Mill Road	Devils Race Track Rd	2.46
14	Stone Ridge Road	D/G	1	14	3713	Action Road	Gate	13.68812
15	King Road	D/G	2	12	1549	Old Harden Road	Dead End	33.29
16	Coleman Road	D/G	3	16	11262	Strong Creek Road	End Of Pavement	9.06
17	Praise Valley Road	D/G	4	2	6884	Big Town Road	Dead End	7.06
18	Freedom Lane	D/G	1	12	2519	Bellfield Road	Gate	12.29
19	Pine Top Road	D/G	2	14	1084	SC-34	Dead End	29.12
20	Topeka Drive	D/G	3	12	2312	SC-99	Dead End	8.04
21	Whispering Pines Rd	D/G	4	16	4442	SC 215	Dead End	3.188654
22	Deer Valley Road	D/G	1	12	1335	Longtown Road	Dead End	12.2
23	Alder Road	D/G	2	12	796	Durham Place Road	Circle	28.6
24	Windsor Drive	D/G	3	12	3587	Debutory Road	Dead End	6.943964
25	Pinner Road	D/G	4	14	9472	End Of Pavement	Dead End	2.56
26	Rice Fields Road	D/G	1	12	4200	Longtown Road	Dead End	9.771429
27	Goldcrest Drive	D/G	2	13	2859	Old Douglass Road	Dead End	28.08
28	Federal Road	D/G	3	12	18020	S-99	S-99	6.879023



**FAIRFIELD COUNTY  
REVISED JUNE 2023**



PRIORITY #	ROAD NAME	SURFACE	DISTRICT	WIDTH	LENGTH	BEGIN	END	POINTS
29	Diamond Lane	D/G	1	18	2221	Longtown Road	Bellfield Road	9.47
30	Celtic Lane	D/G	2	12	899	Jackson Creek Road	Dead End	26.69
31	Overlook Road	D/G	3	12	7888	US 321	Chester County Line	5.35
32	Pine Hill Road	D/G	1	18	3256	Longtown Road	Cul-de-sac	4.32
33	Duck Cove Lane	D/G	2	12	777	Pinehurst Road	Dead End	26.57
34	Bull Run Road #1	D/G	3	17	6081	Patrick Road	Bridge	5.26
35	Holly Place Court	D/G	2	18	426	Pelly Road	Dead End	25.12
36	Oak Hill Lane	D/G	3	12	813	US 321	Red Hill Church Rd	5
37	Nascar Drive	D/G	2	12	769	Ramsey Road	Dead End	24.85
38	Old Airport Road	D/G	3	16	5767	Jackson Creek Road	End Of Pavement	5
39	Wrangler Drive	D/G	2	12	1710	Peay Ridge Road	Waters Edge Dr	23.96
40	Bull Run Road #2	D/G	3	12	2371	Bridge	Bridge	4.22
41	Venice Drive	D/G	2	12	1667	Old Airport Road	Old Windmill Road	20.48
42	Mildred Lane	D/G	3	10	2413	Lewis Store Road	Gate	4.18
43	Rabbit Run	D/G	2	12	1210	Old Chester Road	Dead End	19.72
44	Barnacle Lane	D/G	3	12	1009	Two Creek Road	Dead End	4.085
45	Blue Sky Lane	D/G	2	13	1274	Park Road	Cul-de-sac	18.18
46	Maggie Harris Road #1	D/G	3	16	3250	Ashford Ferry Road	Bridge out	3.624615
47	Meadow Lou Lane	D/G	2	12	2156	SC 34	Dead End	17.43
48	Maggie Harris Road #2	D/G	3	18	5884	End Of Pavement	Bridge Out	2.897349
49	Hazel Road	D/G	2	12	1306	Durham Place Road	Dead End	15.85
50	Mt Pilgram Church Rd	D/G	3	16	2088	Old Douglass Road	Dead End	2
51	Pelly Road	D/G	2	12	835	Wild Dogwood Road	Dead End	15.73
52	Cooper Holmes Road	D/G	3	12	20205	SC 34	SC 215	2
53	Lake Shore Road	D/G	2	18	1662	Wateree Creek Valley	Dead End	15.54
54	Softwood Drive	D/G	2	12	1102	Jackson Creek Road	Gate	14.2
55	White Oak Church Rd	D/G	2	14	17395	Wateree Estates Rd	US 21	11.5
56	White Pine Road	D/G	2	18	1496	Dovewood Road	US 21	11.28



**FAIRFIELD COUNTY  
REVISED JUNE 2023**



PRIORITY #	ROAD NAME	SURFACE	DISTRICT	WIDTH	LENGTH	BEGIN	END	POINTS
57	Cammack Road	D/G	2	13	8702	Old Douglass Road	Dead End	11.06
58	Poetic Drive	D/G	2	12	2075	SC 34	Dead End	11.06
59	Roller Coaster Road	D/G	2	12	1530	Durham Place Road	US 21	10.9
60	Veterans Drive	D/G	2	14	1044	Longtown Road	Pavement	10.64
61	Rattlesnake Road	D/G	2	18	2046	Rockbridge Road	Dead End	9.37
62	Mockingbird Lane	D/G	2	12	873	SC 269	Dead End	9.04
63	Pine Ridge Lane	D/G	2	14	1040	Jackson Creek Road	Dead End	9.02
64	Debutary Road North	D/G	2	18	3153	Catawba Road	Dead End	7.95
65	Wild Dogwood Lane	D/G	2	13	550	Wateree Estates Rd	US 21	6.22
66	Wild Dogwood Road	D/G	2	12	2800	Wild Dogwood Rd	US 21	4.58
67	Flint Hill #2	D/G	2	14	12783	Durham Place Rd	Dead End	2.5
68	Old Brick Store Road	D/G	2	18	17149	Rockbridge Road	Dead End	2.3
69	Village Drive	D/G	2	14	1495	Catawba Road	River Road	2
	Cottonwood Road	D/G	1	13	2313	Blink Bonnie Road	Gate	0
	Thistle Drive	D/G	1	12	3801	Old 21	Gate	0
	Indian Hook Road	D/G	2	12	10003	Old River Road	Dead End	0
	Pilgrams Church Road	D/G	2	16	2246	Old Douglass Road	Dead End	0
	Rochelle Creek Road	D/G	2	12	20120	Longtown Road	Dead End	0
	Taylors Creek Road	D/G	2	16	2747	River Road	Longtown Road	0
	Alston Road	D/G	3	18	1000	SCDOT Alston	RR	0
	Beth Circle	D/G	3	12	3005	Ashford Ferry Road	Ashford Ferry Rd	0
	Cooper Holmes Road	D/G	3	12	20205	SC 34	SC 215	0
	Cradle Drive	D/G	3	14	1039	Strother Road	Cul-de-sac	0
	Cricket Tree Road	D/G	3	12	6740	Clarks Bridge Road	Dead End	0
	Fairview Church Road	D/G	3	18	2241	SC 213	Kincaid Bridge Rd	0
	Flint Hill Road #1	D/G	3	14	2285	End Of Pavement	Creek	0
	Mallard Rd West	D/G	3	12	2288	Mallard Road	Dead End	0
	Mallard Road	D/G	3	12	7330	S-99	Dead End	0



**FAIRFIELD COUNTY  
REVISED JUNE 2023**



PRIORITY #	ROAD NAME	SURFACE	DISTRICT	WIDTH	LENGTH	BEGIN	END	POINTS
	N Spring Road	D/G	3	16	6866	Lewis Store Road	Dead End	0
	Native Drive	D/G	3	14	10216	Strother Road	Cul-de-sac	0
	Rebirth Road	D/G	3	14	997	SC 34	Strother	0
	Strong Creek Road	D/G	3	14	5655	SC 215	Dead End	0
	Turkey Creek Road #2	D/G	3	14	18945	Sweet Prospect Road	Pavement	0
	West Mallard Drive	D/G	3	13	5279	99 Road	Dead End	0
	White Horse Road	D/G	3	12	3661	Red Hill Church Road	Gate	0
	White Horse Road #2	D/G	3	12	3636	Plum Lane	Dead End	0
	Brown's Bridge #2	D/G	4	14	1865	End of Pavement	Bridge Out	0
	Creek Town Lane	D/G	4	14	2144	Peach Road	Turnaround	0
	Louden Circle	D/G	4	12	862	End of Pavement	Browns Bridge #2	0
	Pearly Drive	D/G	4	14	2327	St Barnabas Church Rd	Dead End	0
	Tailrace Road	D/G	4	12	738	Cole Trestle Road	SCE&G Gate	0
	Persimmon Fork Rd	D/G	5	14	2720	Syrup Mill Road	Richland County Line	0
	Victory Lane	D/G	5	12	600	Evergreen Road	Dead End	0
	Wilson Road	D/G	6	12	3116	McDuffie Road	Dead End	0
	Hope Road	D/G	7	18	2220	Old 21	Road Close	0
	Hope Road #2	D/G	7	18	200	Old 21	Road Close	0
	Horse Creek	D/G	7	16	14417	End of Pavement	I 77 Paving	0
	Horse Creek Road #1	D/G	7	16	2609	Smalltown Road	EOP	0
	Horse Creek Road #2	D/G	7	17	16979	EOP I-77	Dead End	0
	Old 21 #1	D/G	7	16	5920	US 21	Hope Road	0
	Old 21 #2	D/G	7	18	3665	End of Pavement	I 77 Paving	0
	Valencia Road #1	D/G	7	18	3375	End Of Pavement	Bridge Out	0
	Valencia Road #2	D/G	7	18	3080	End of Pavement	Old 21	0
	Valencia Road #3	D/G	7	18	3240	End Of Pavement	Bridge Out	0
	Valencia Road #4	D/G	7	18	475	EOP	Past last house	0
	Waterleaf Drive	D/G	7	12	1209	Old 21	Gate	0